



PROMISCES WP2, Case Study 2

Subtask 2.3.4

Fate and Transport modelling of PM(T)s at catchment scale

Technical documentation

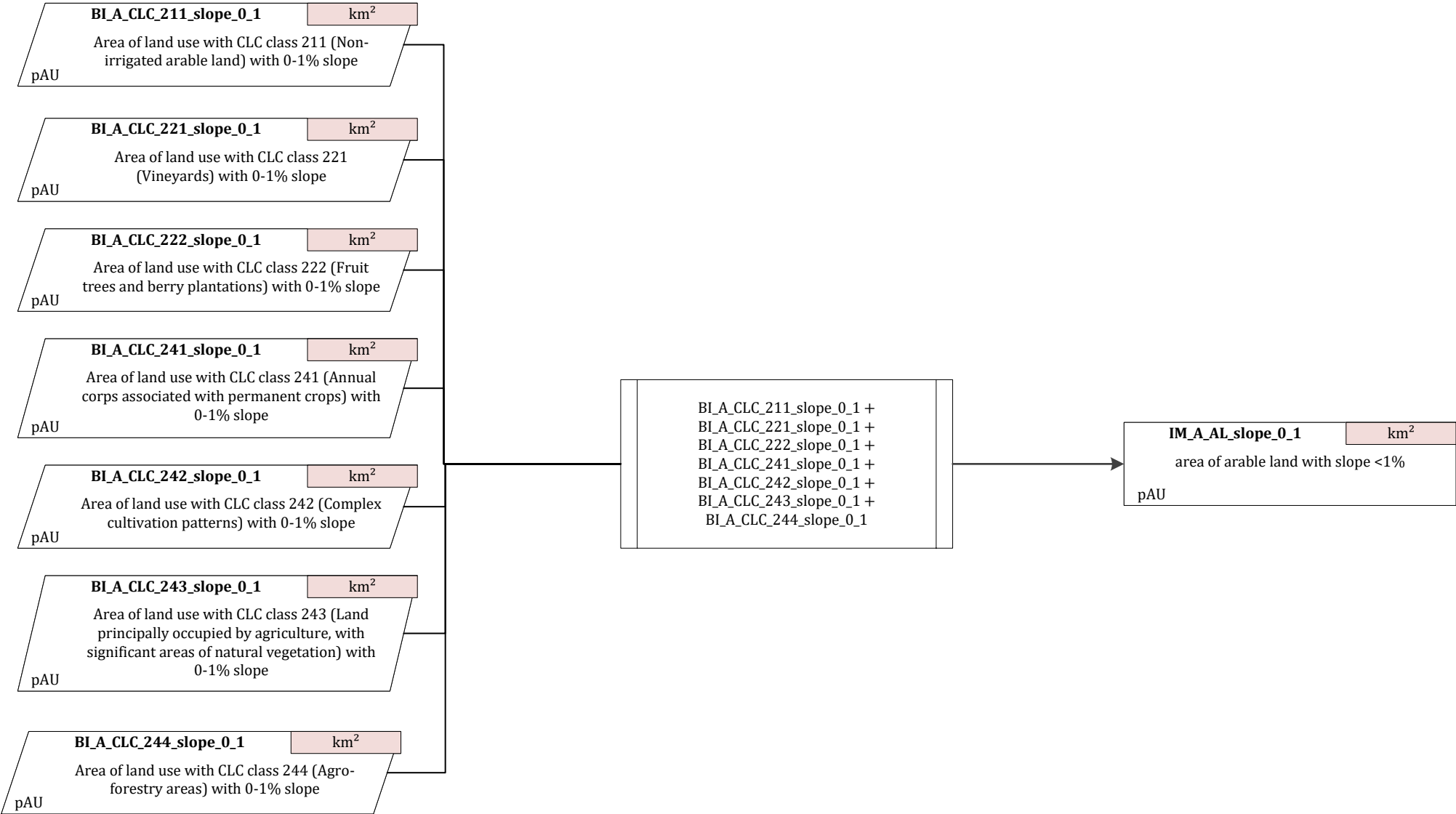
MoRE Flowcharts

Flow chart 01: Area Balance (CORINE)

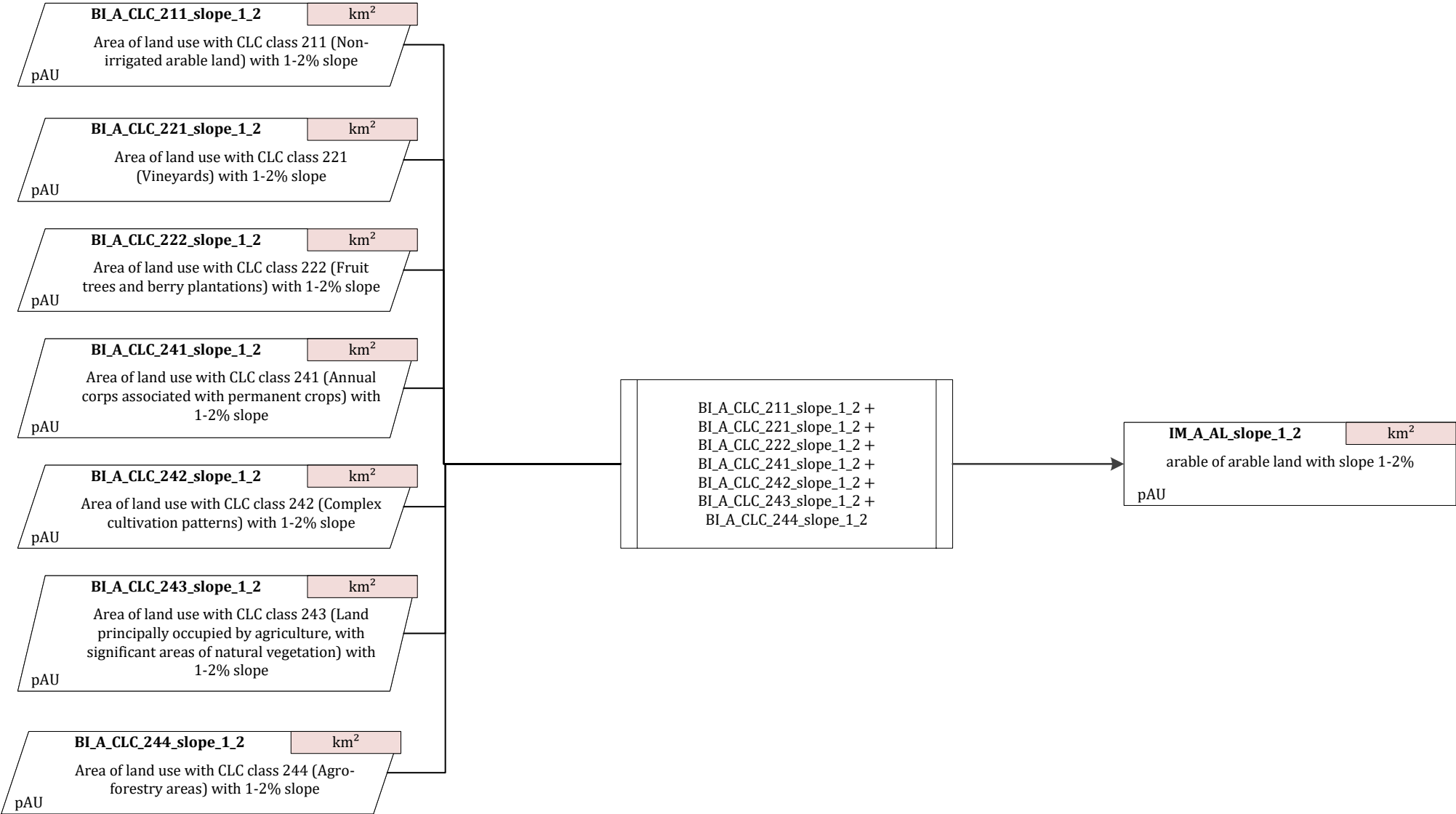


The PROMISCES project has received funding from the European Union's Horizon 2020 research and innovation programme under Grant Agreement No 101036449

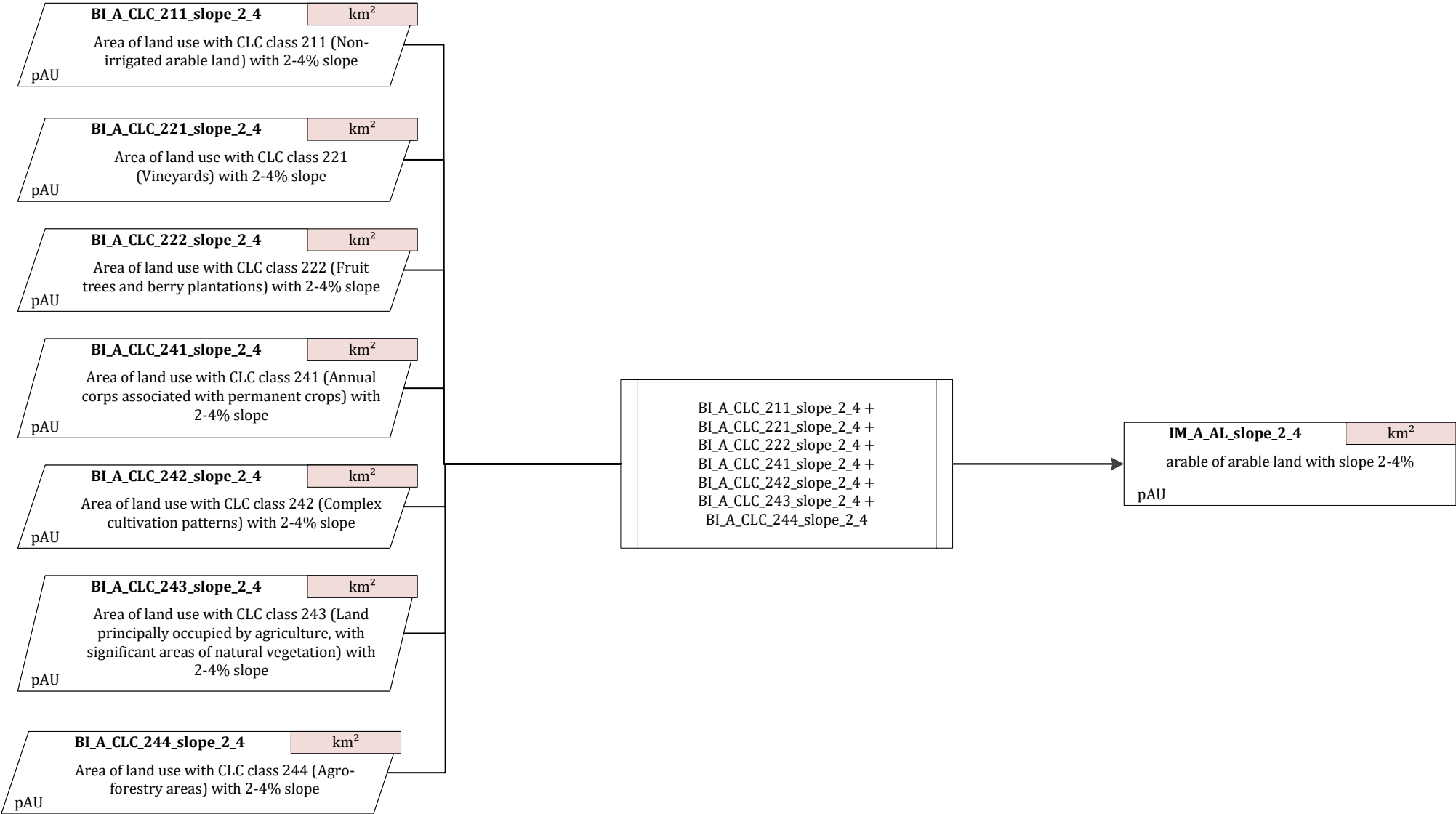
areas > land use > CORINE-Landcover



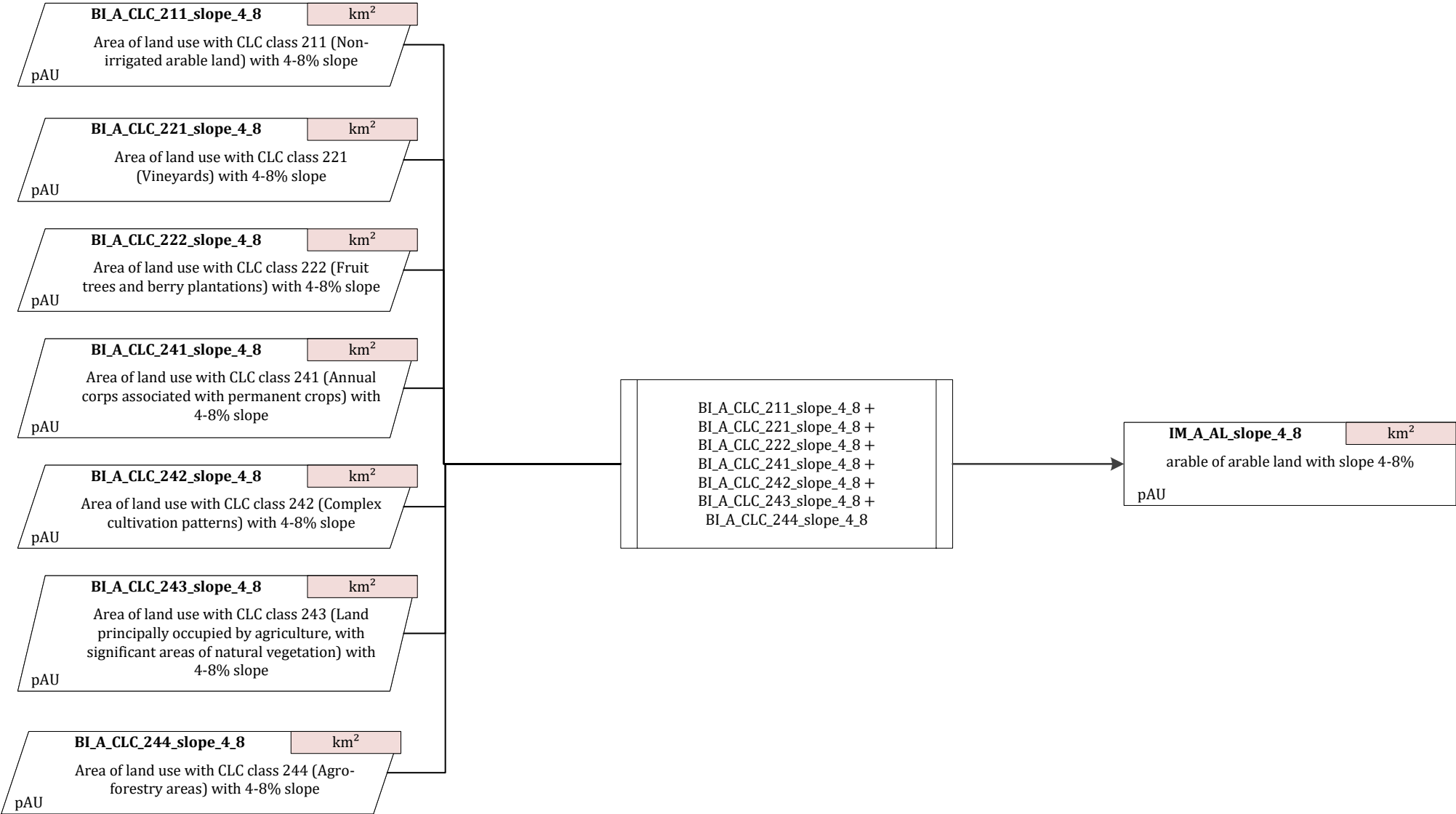
areas > land use > CORINE-Landcover



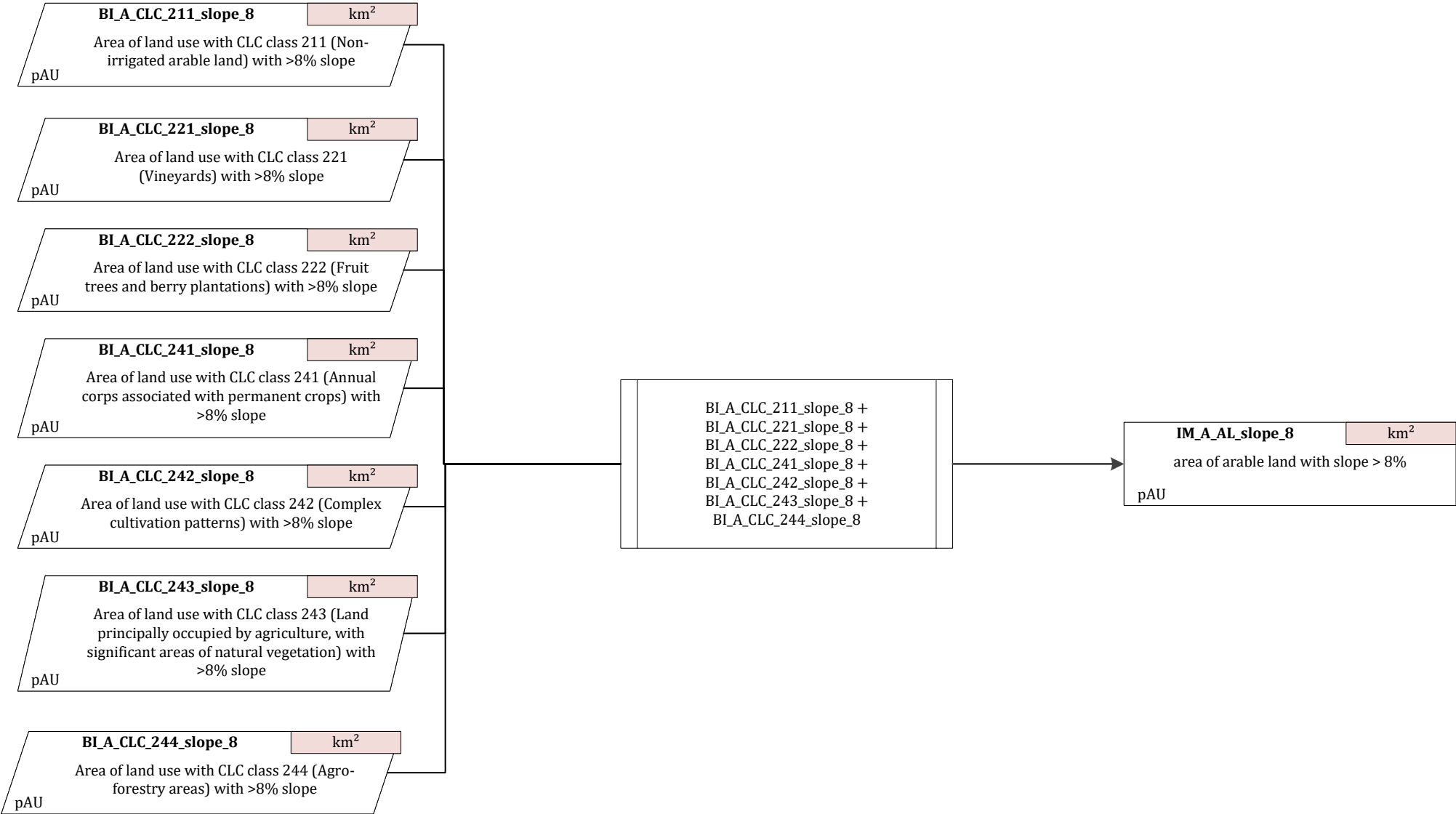
areas > land use > CORINE-Landcover



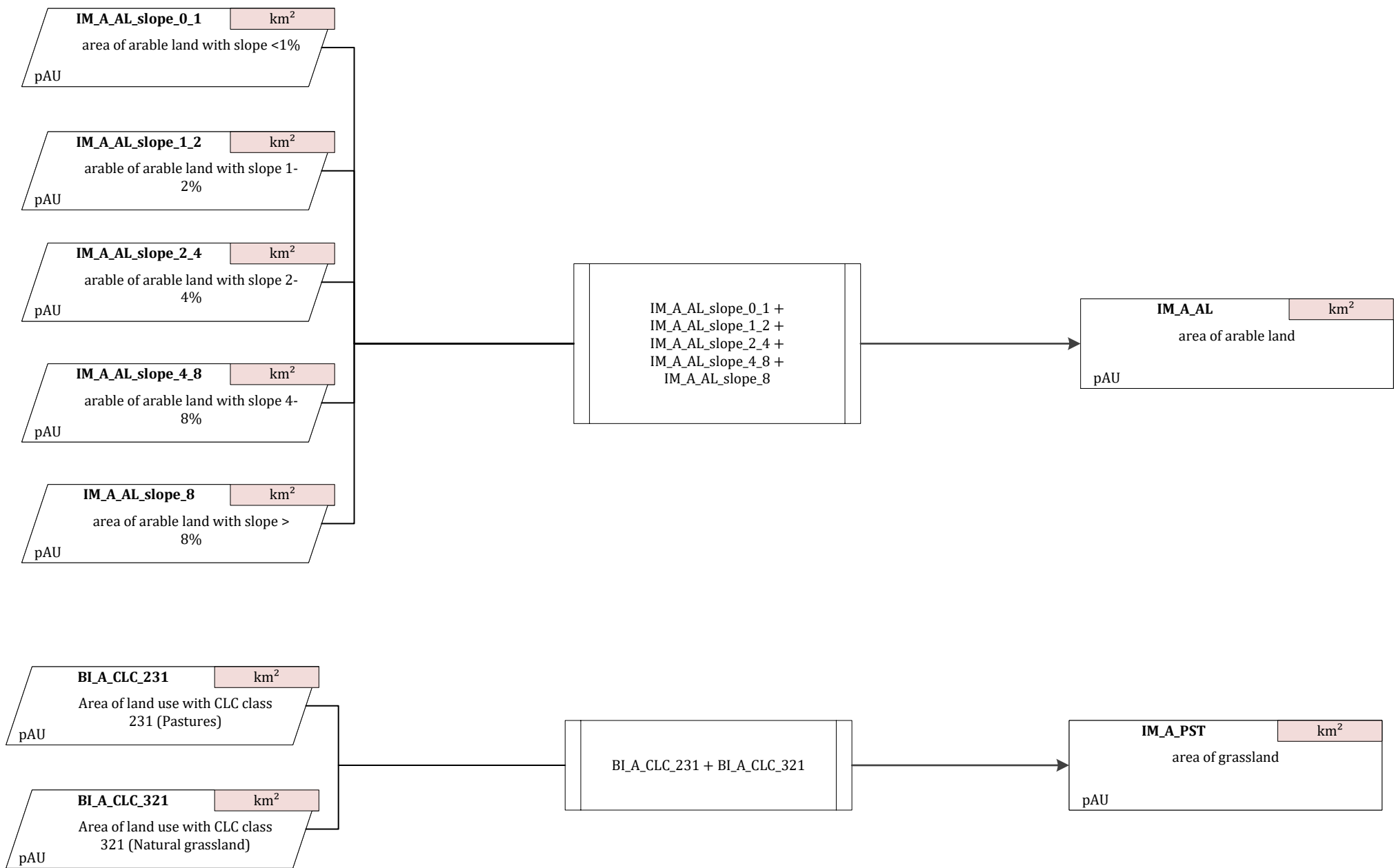
areas > land use > CORINE-Landcover



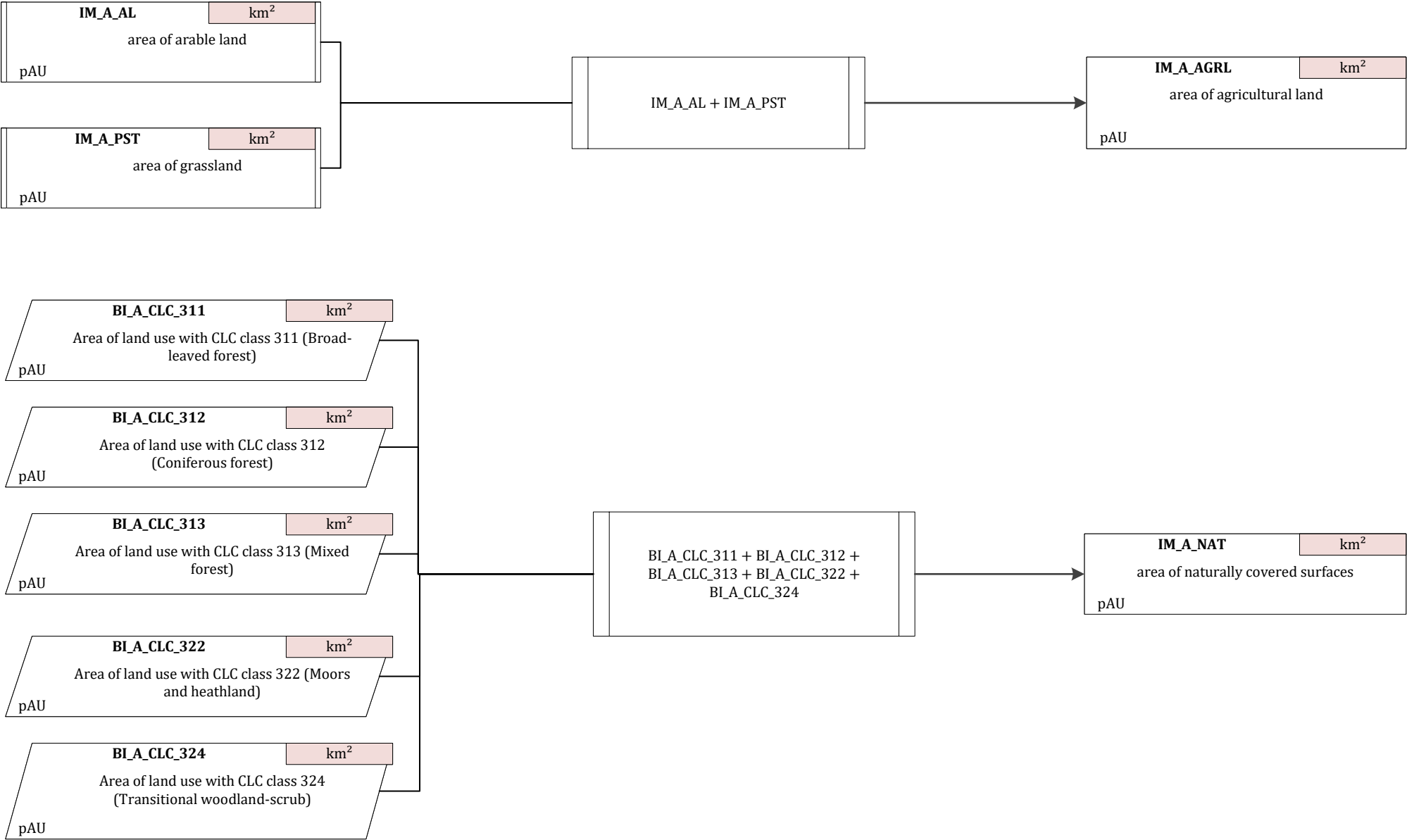
areas > land use > CORINE-Landcover



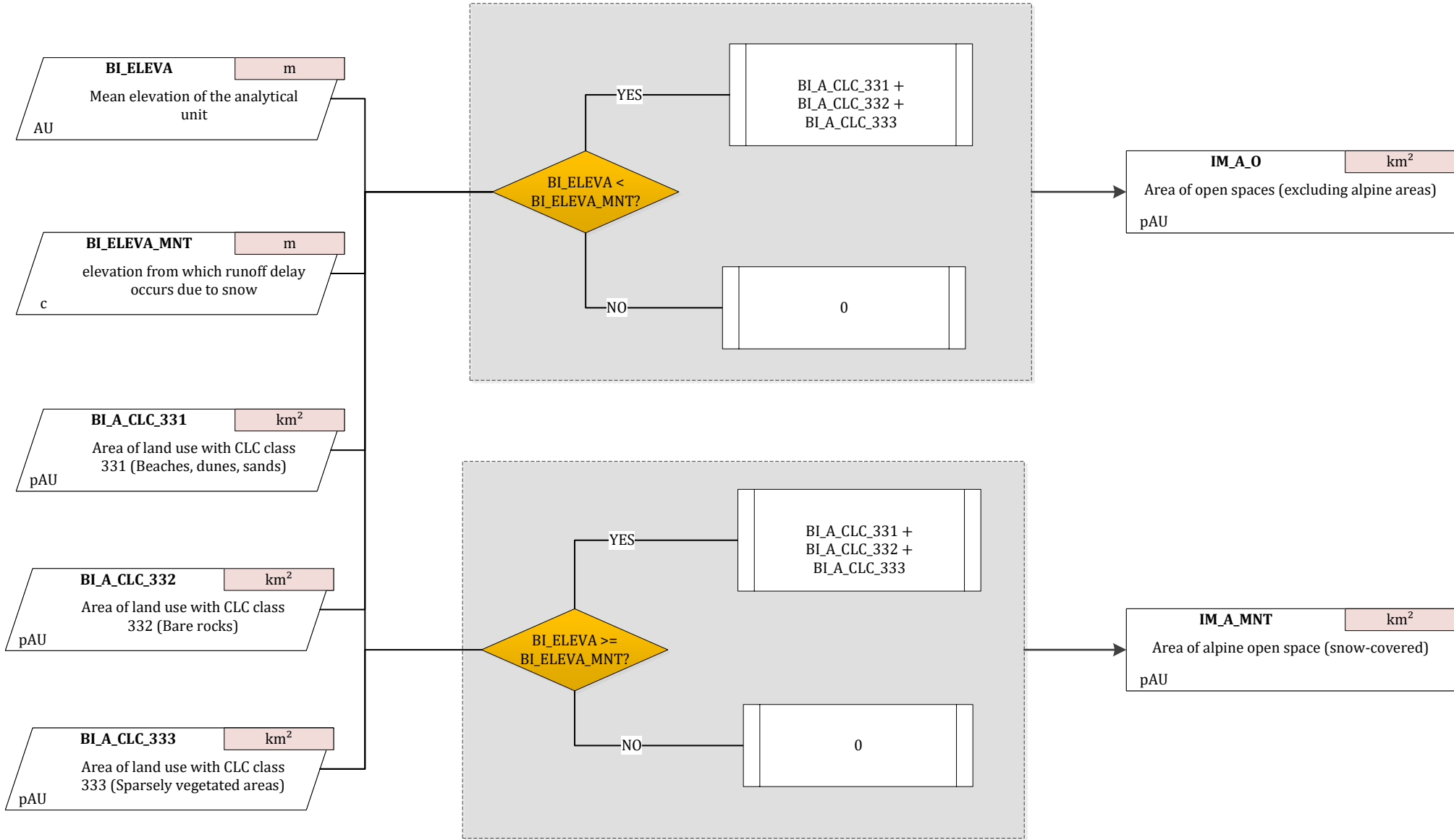
areas > land use > CORINE-Landcover




areas > land use > CORINE-Landcover



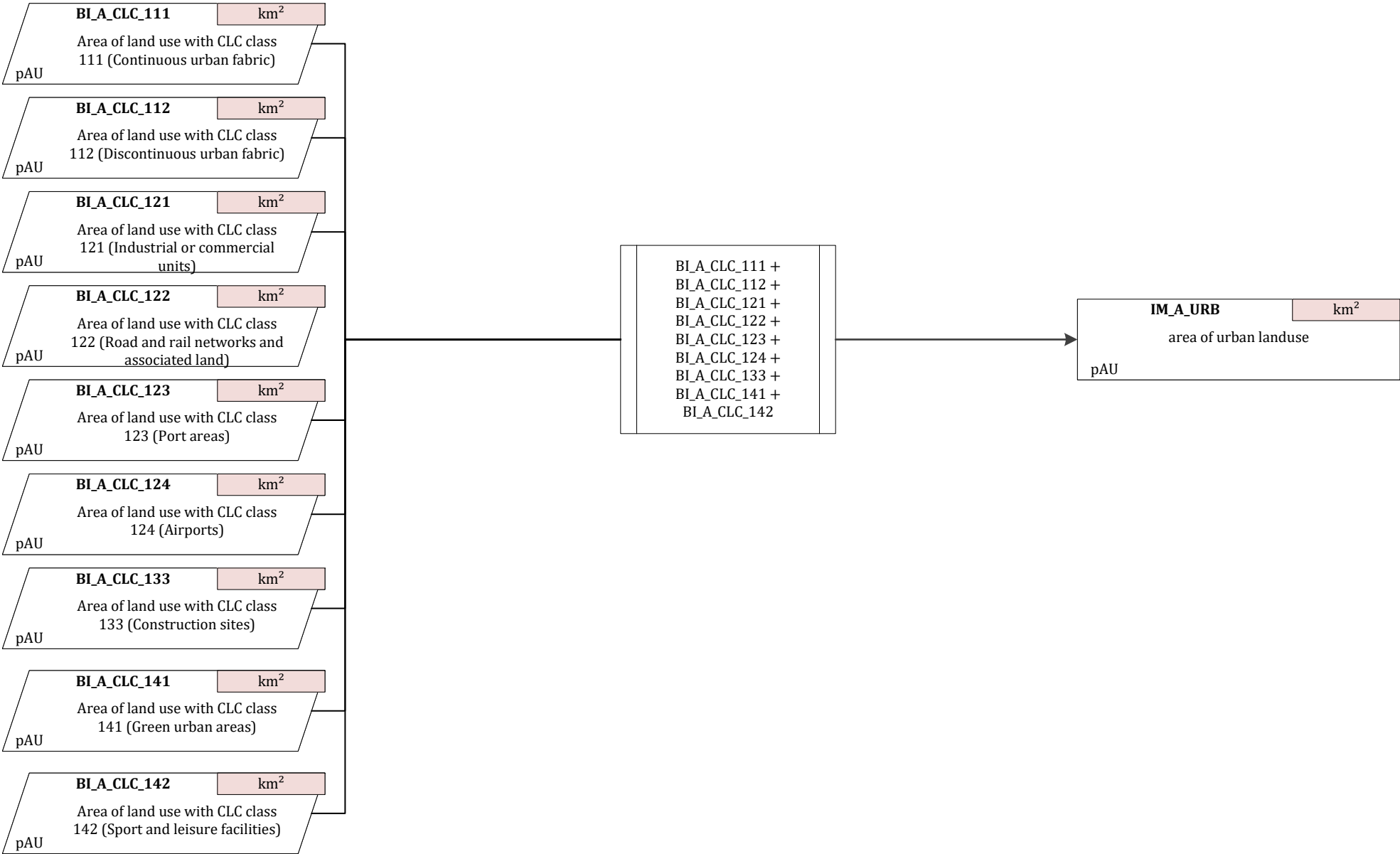
areas > land use > CORINE-Landcover



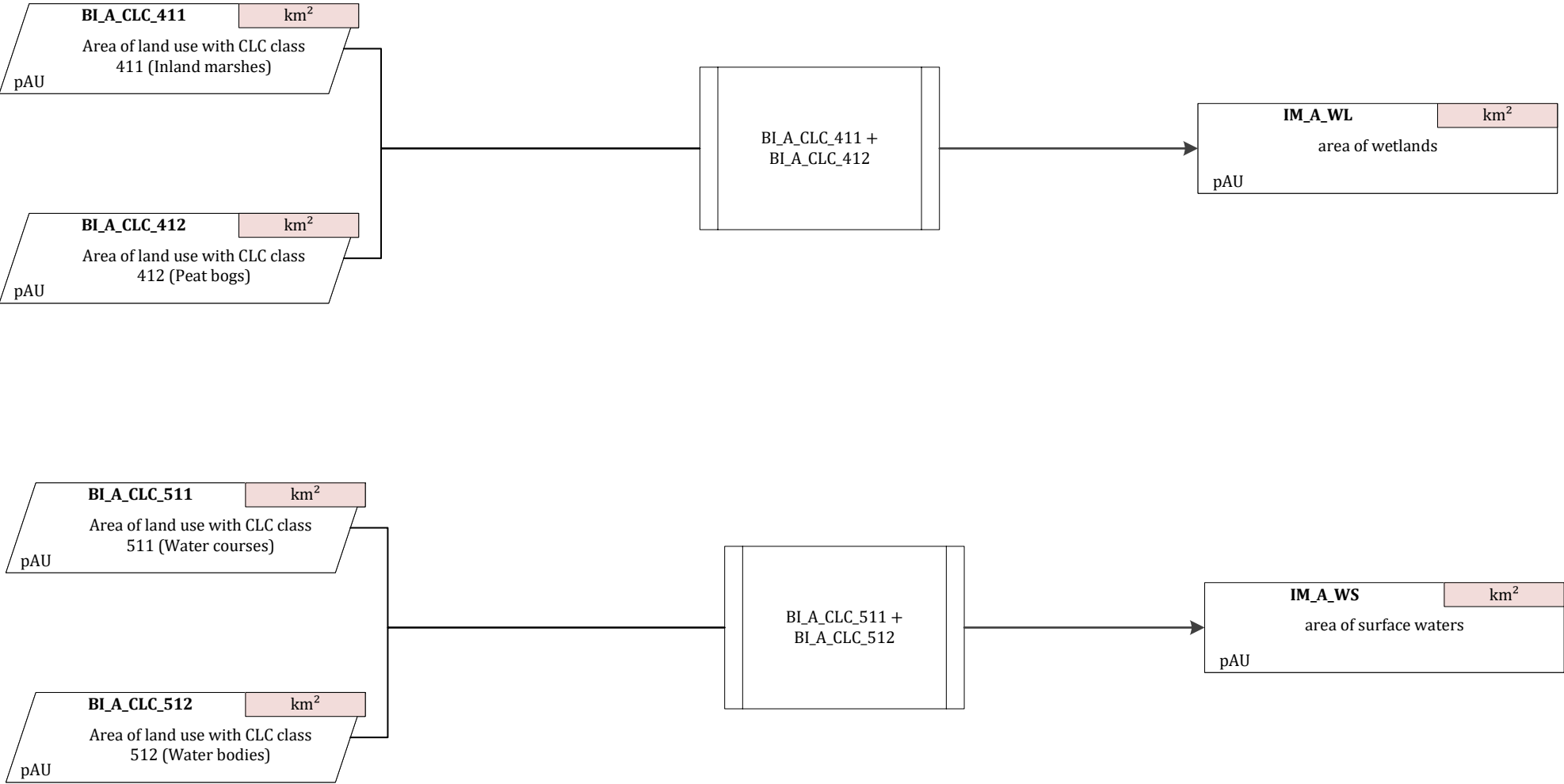
areas > land use > CORINE-Landcover



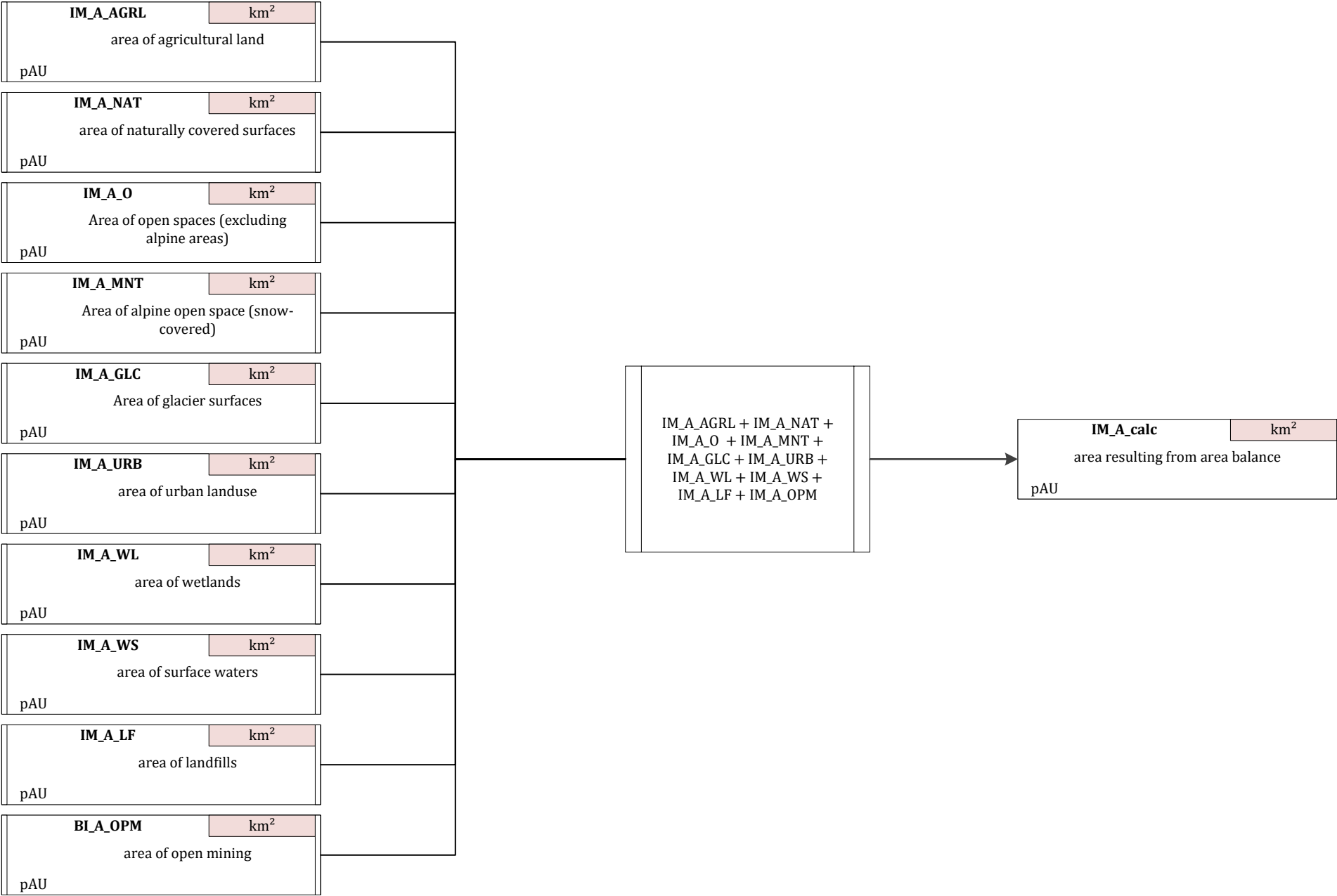
areas > land use > CORINE-Landcover

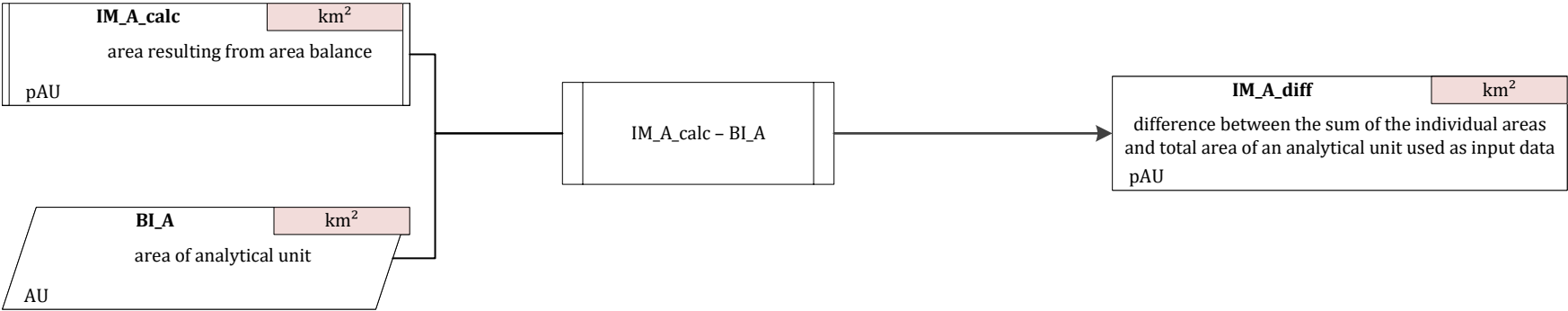


areas > land use > CORINE-Landcover

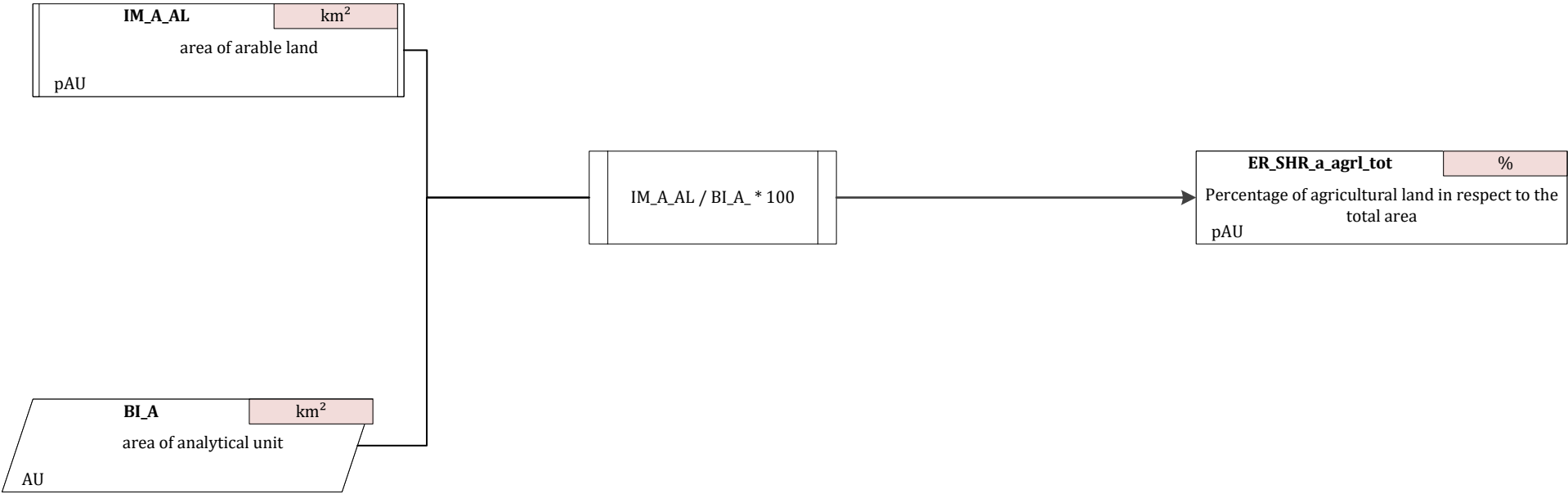


areas > land use > CORINE-Landcover

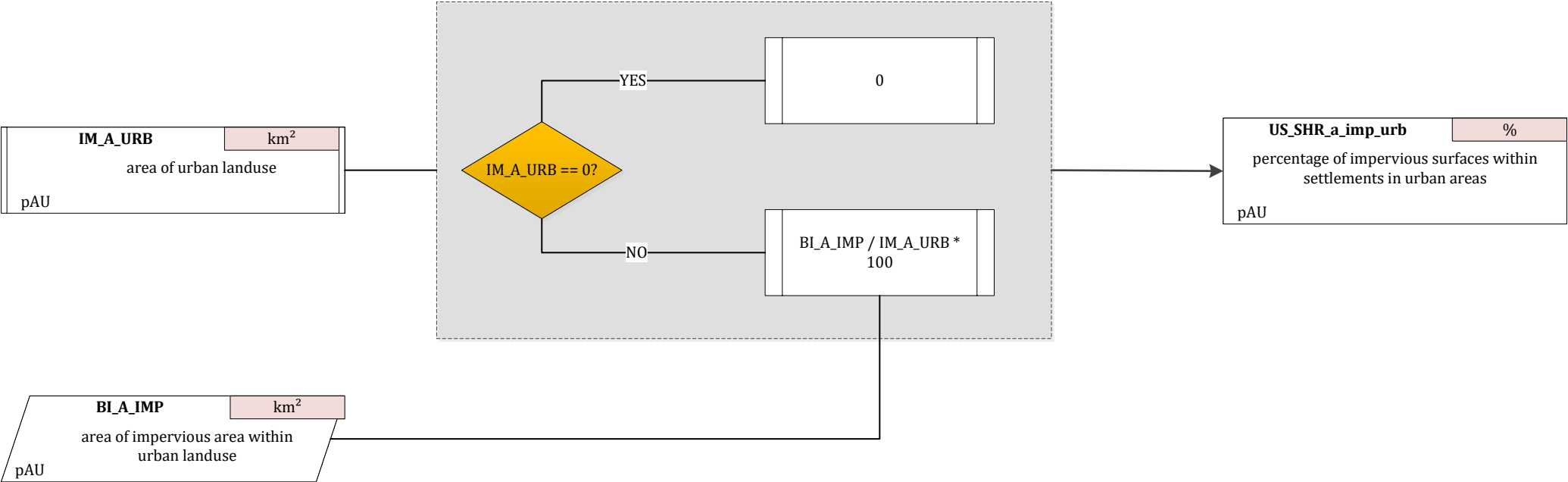




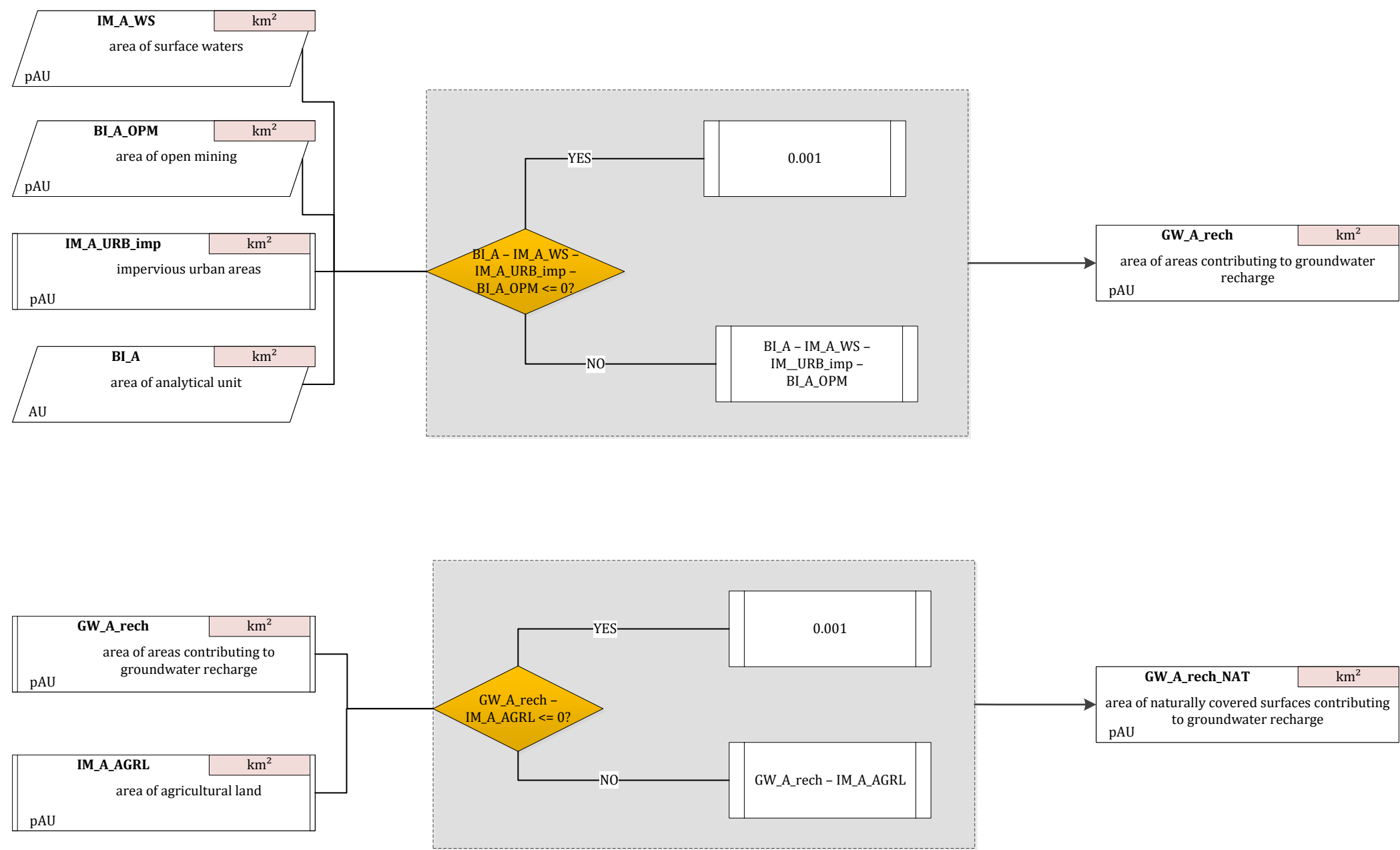
areas > agricultural areas



areas > urban impervious areas



areas > areas contributing to groundwater recharge > no_N_P



areas > catchment area

