



PROMISCES WP2, Case Study 2

Subtask 2.3.4

Fate and Transport modelling of PM(T)s at catchment scale

Technical documentation

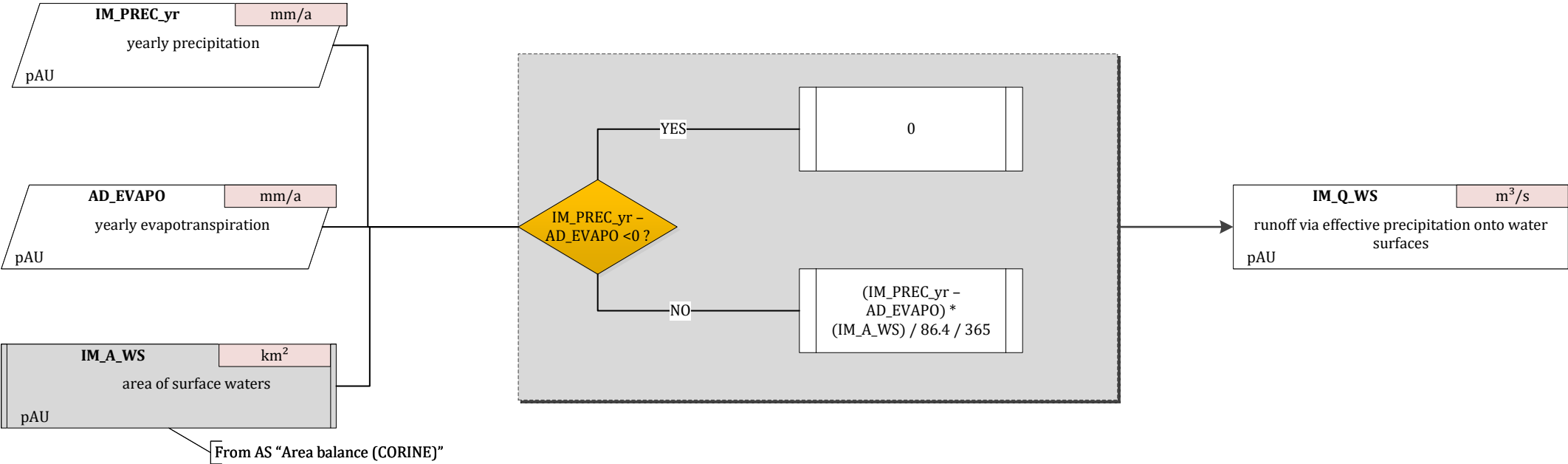
MoRE Flowcharts

Flow chart 02: Water Balance

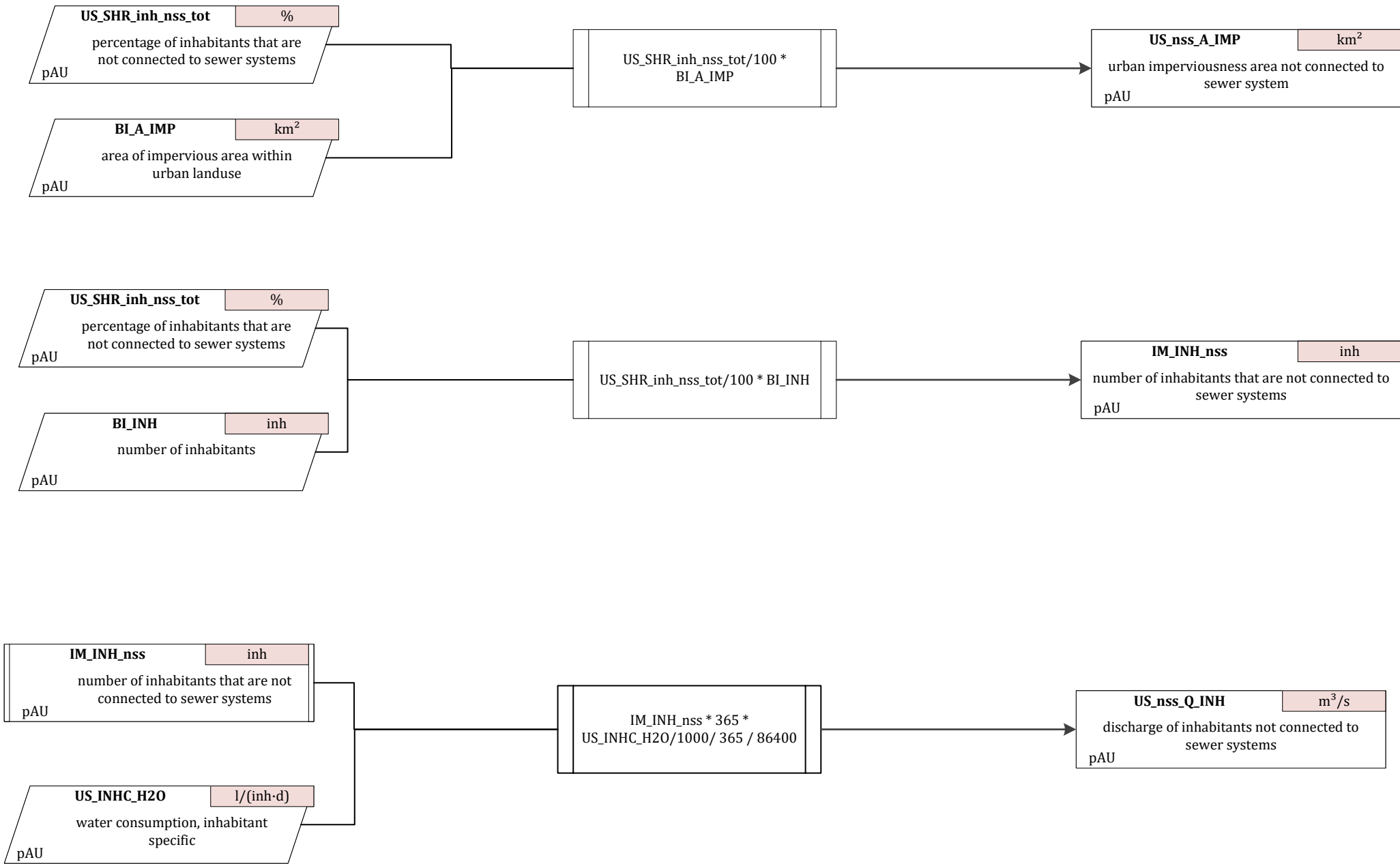


The PROMISCES project has received funding from the European Union's Horizon 2020 research and innovation programme under Grant Agreement No 101036449

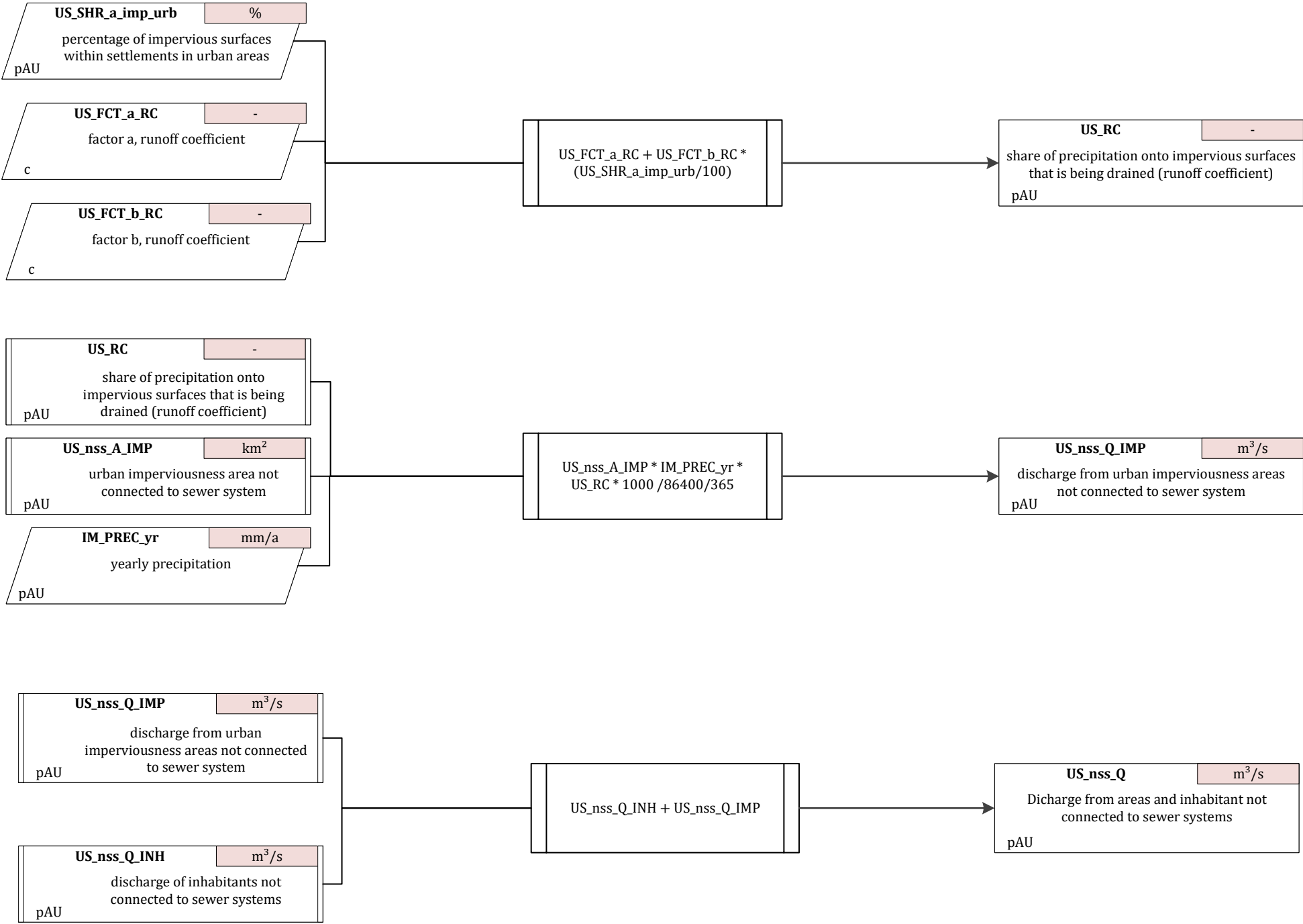
runoff balance > runoff from precipitation on water surfaces (PREC)



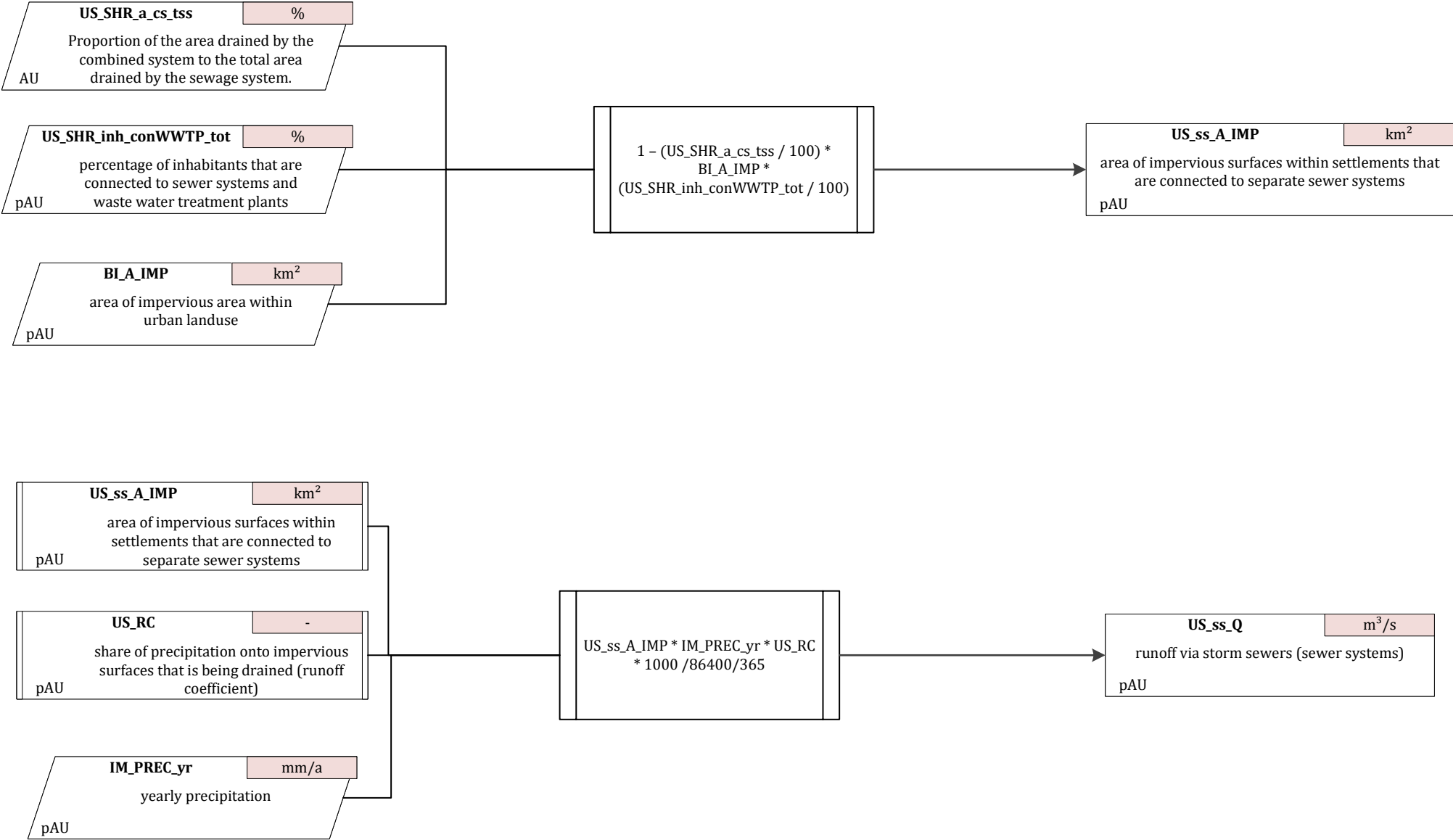
runoff balance > runoff from areas and inhabitants not connected to sewer systems (NSS)



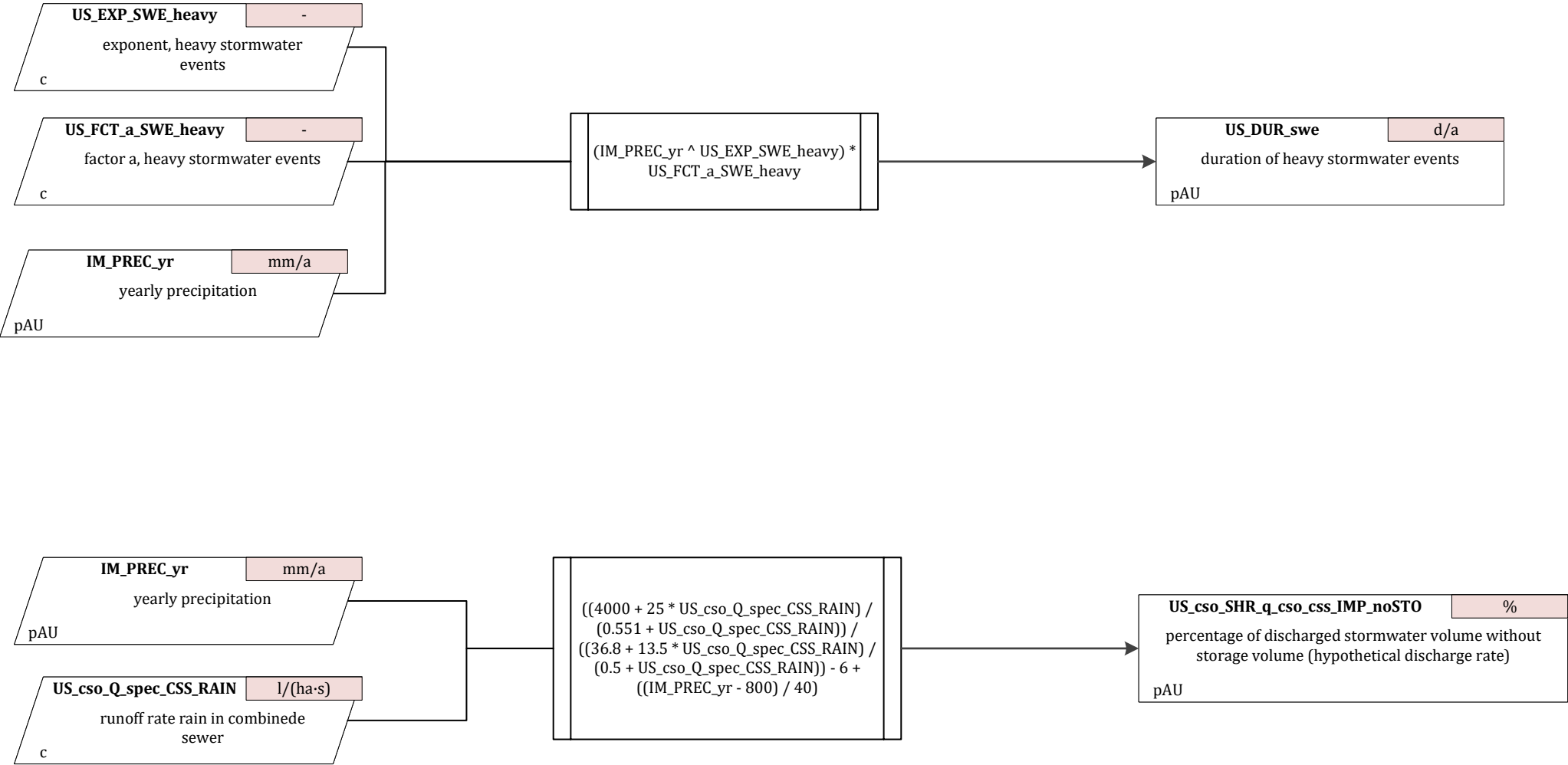
runoff balance > runoff from areas and inhabitants not connected to sewer systems (NSS)



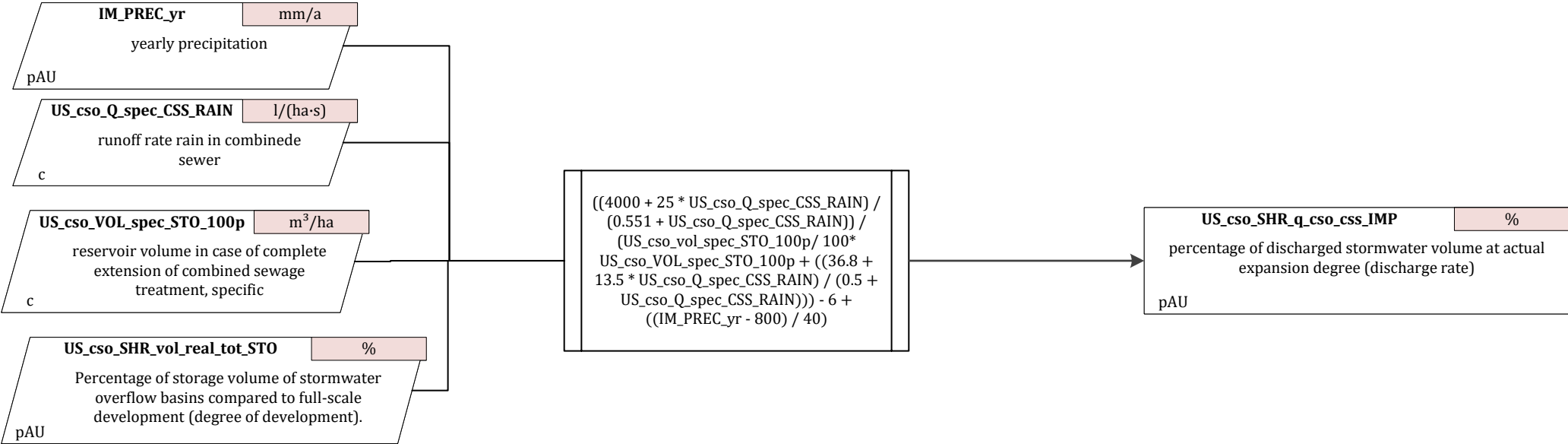
runoff balance > runoff from separate sewer systems (SS)



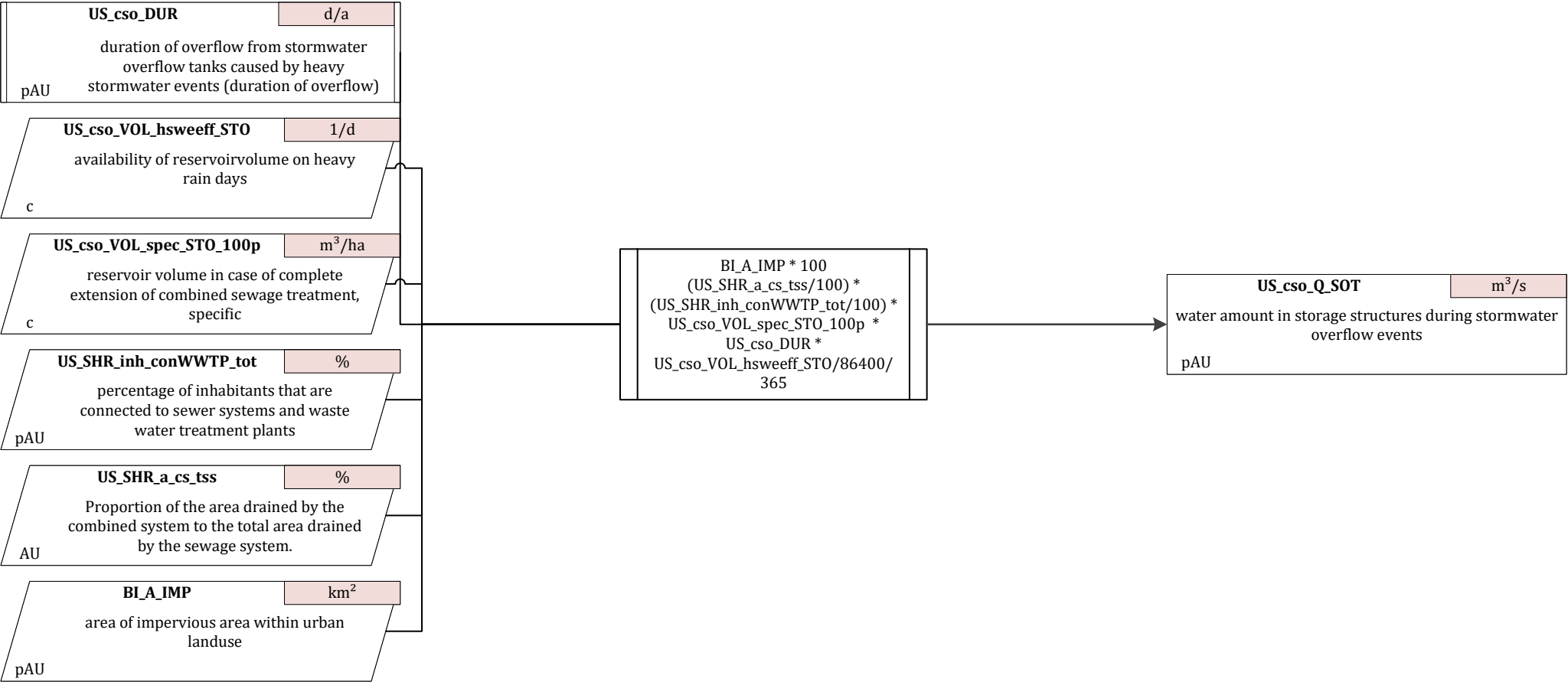
runoff balance > runoff from combined sewers and storm sewers (CSO)



runoff balance > runoff from combined sewers and storm sewers (CSO)

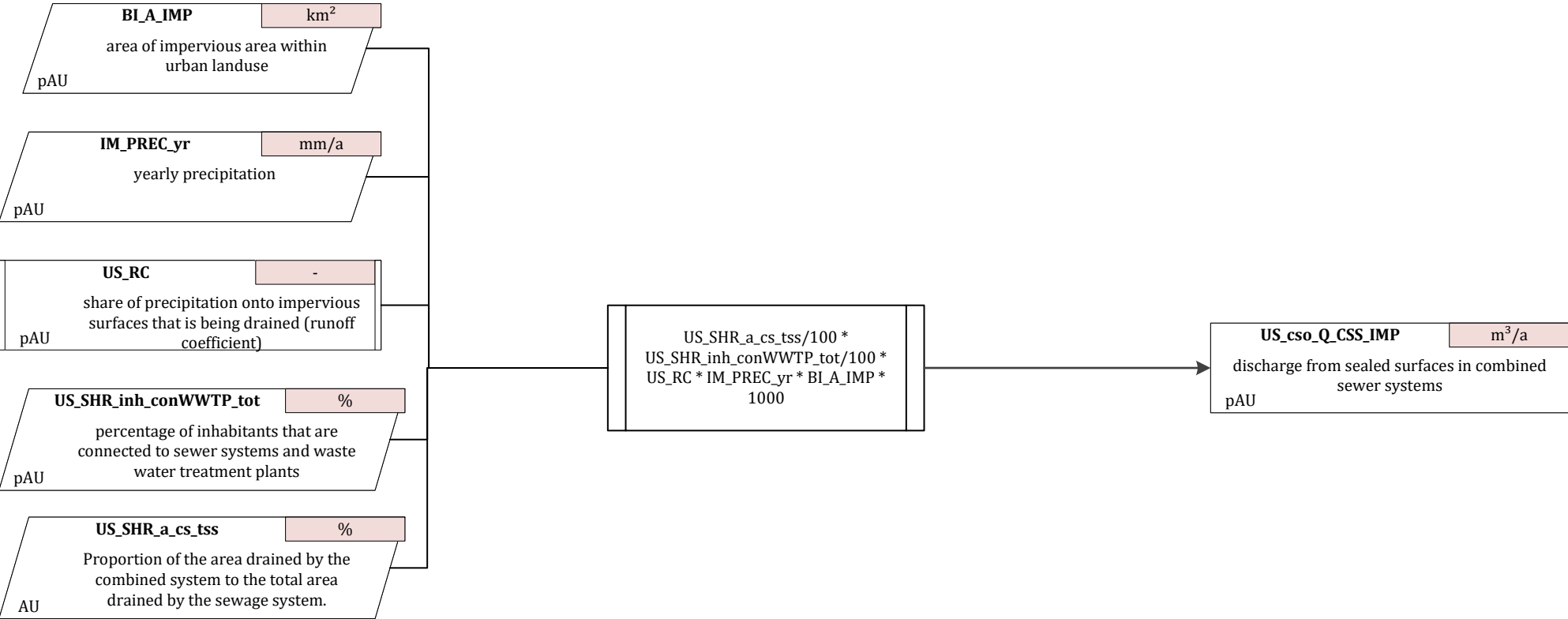


runoff balance > runoff from combined sewers and storm sewers (CSO)

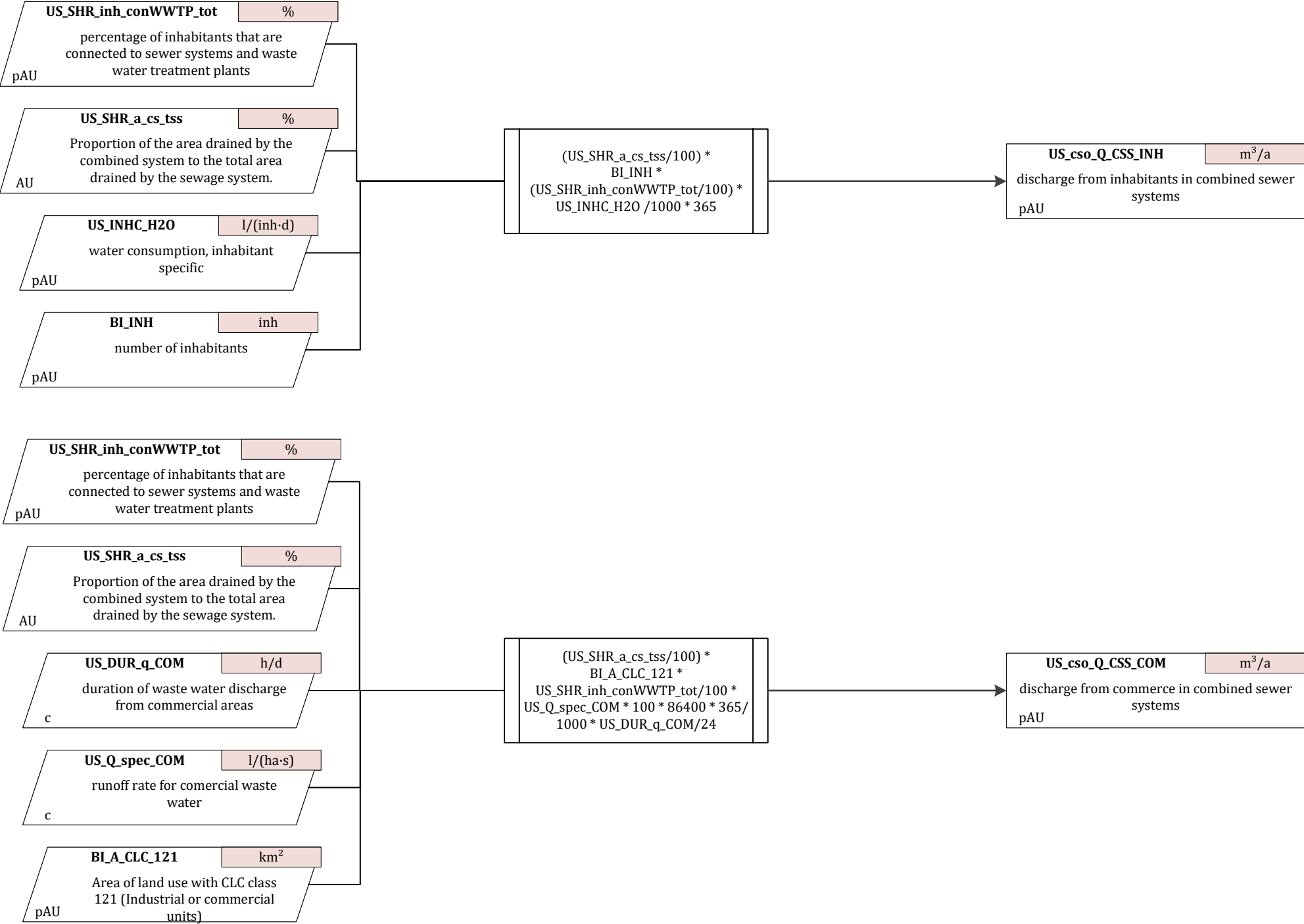




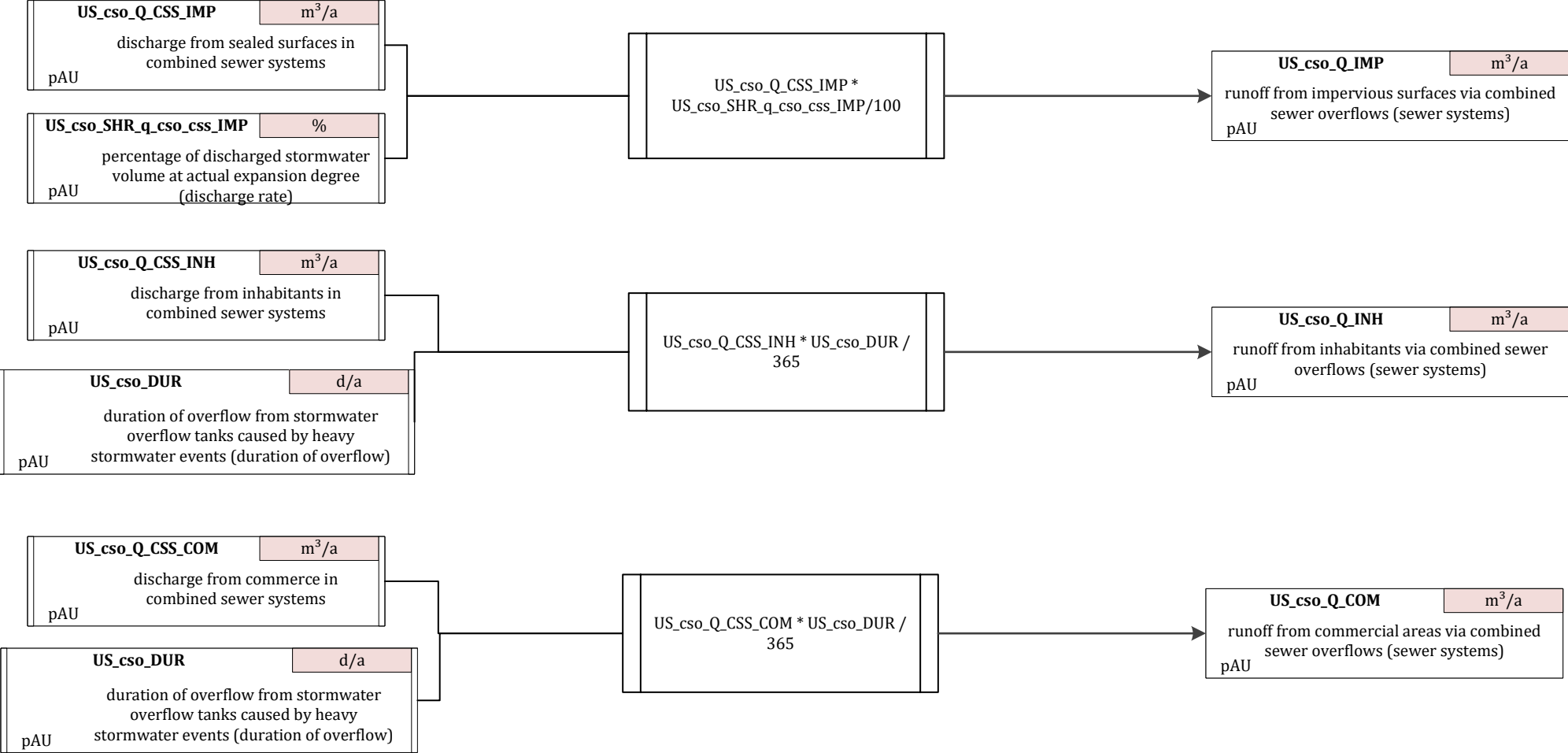
runoff balance > runoff from combined sewers and storm sewers (CSO)



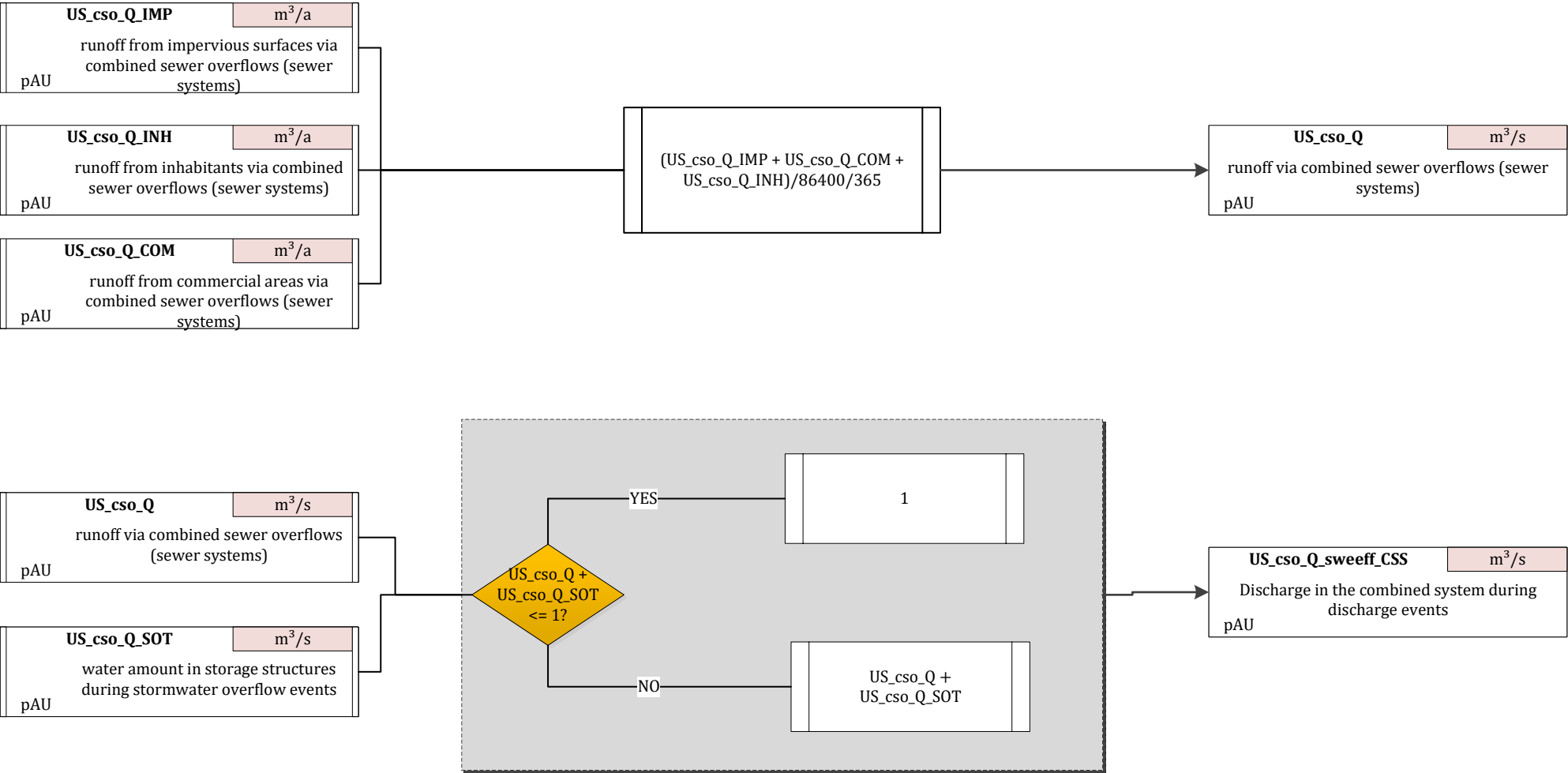
runoff balance > runoff from combined sewers and storm sewers (CSO)



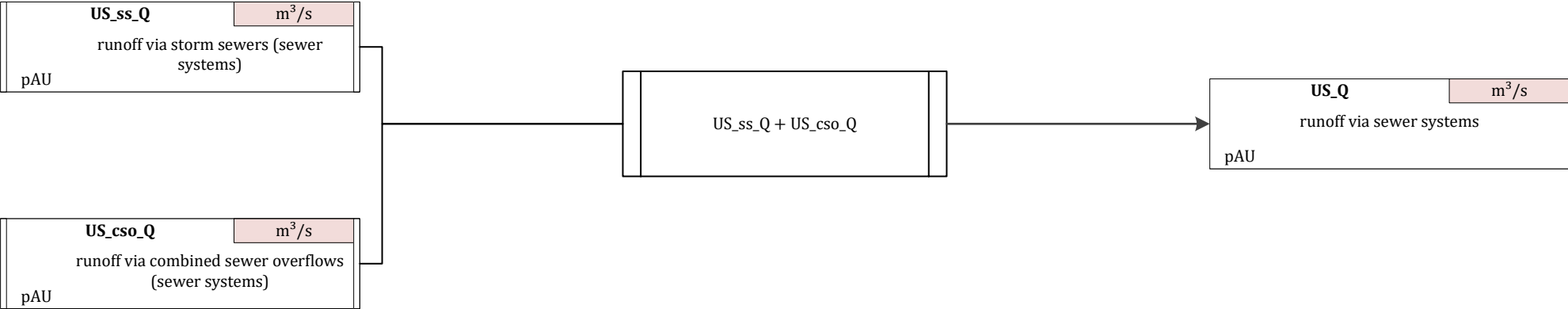
runoff balance > runoff from combined sewers and storm sewers (CSO)



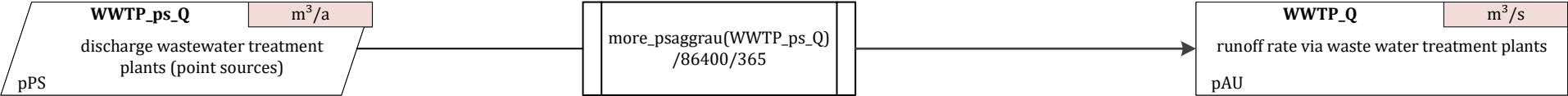
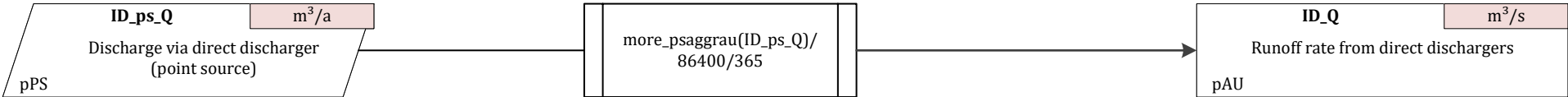
runoff balance > runoff from combined sewers and storm sewers (CSO)



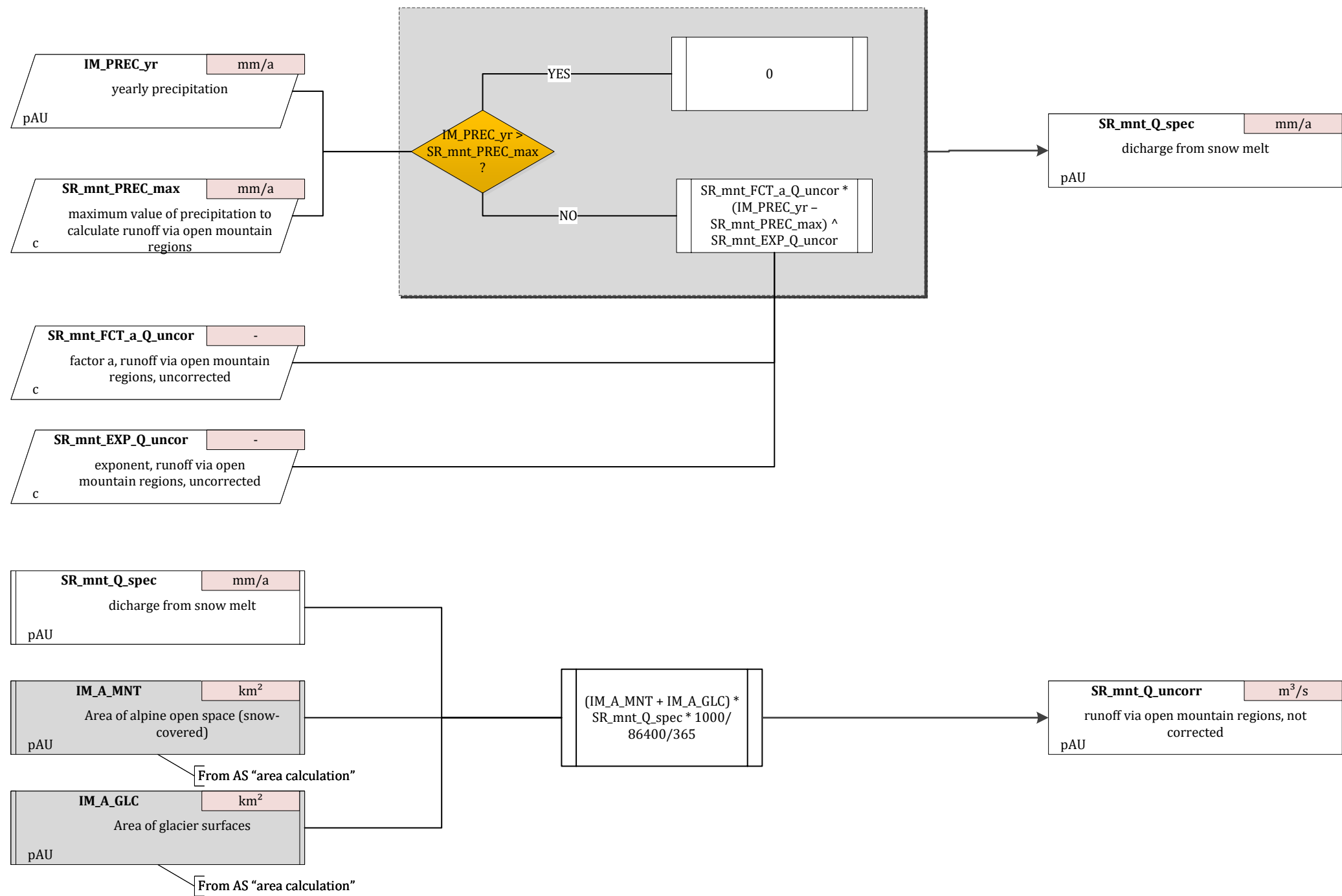
runoff balance > runoff from sewer systems, total (US)



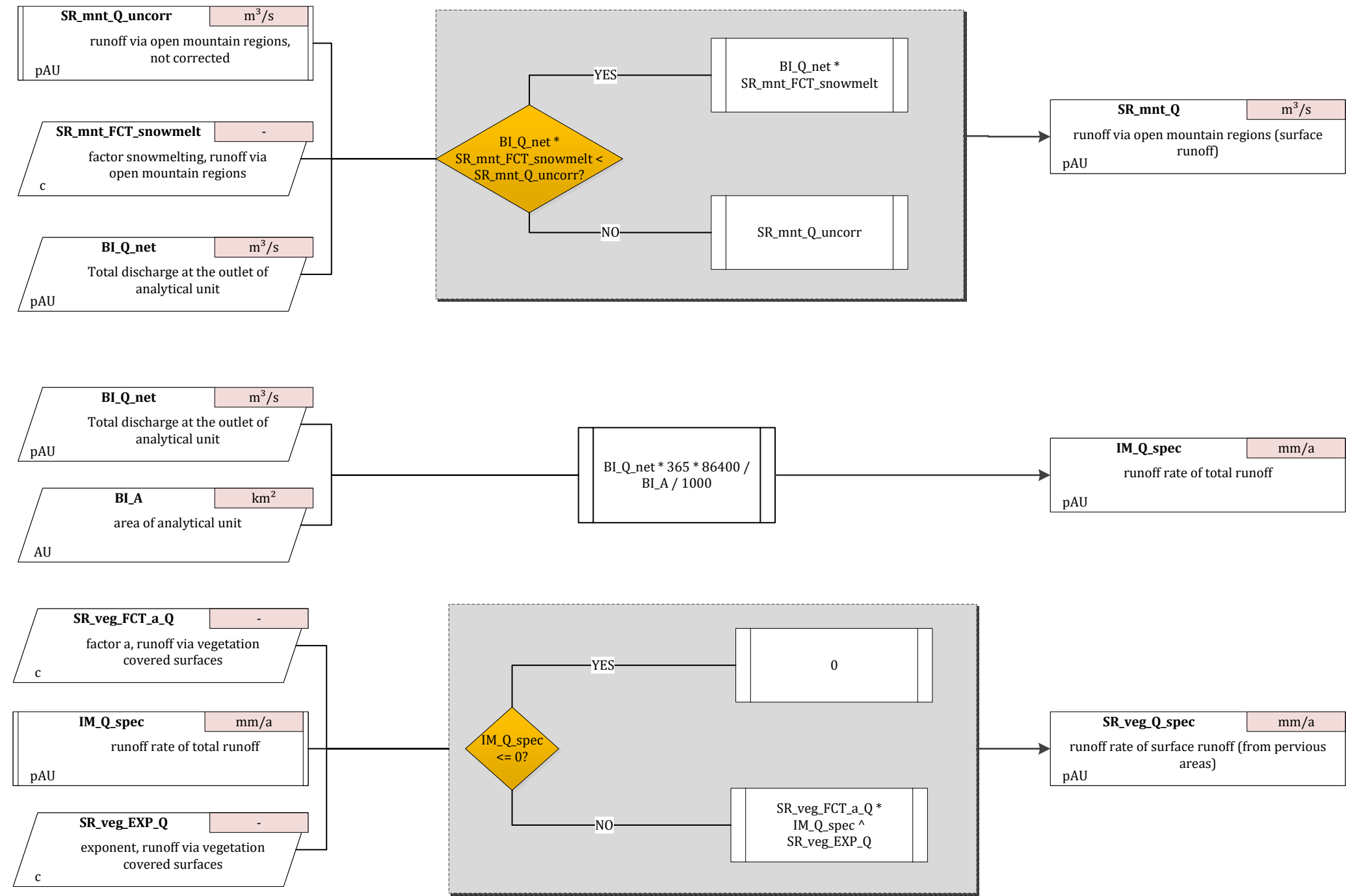
runoff balance > runoff from point sources (ID, WWTP)



runoff balance > runoff from unsealed areas (SR)

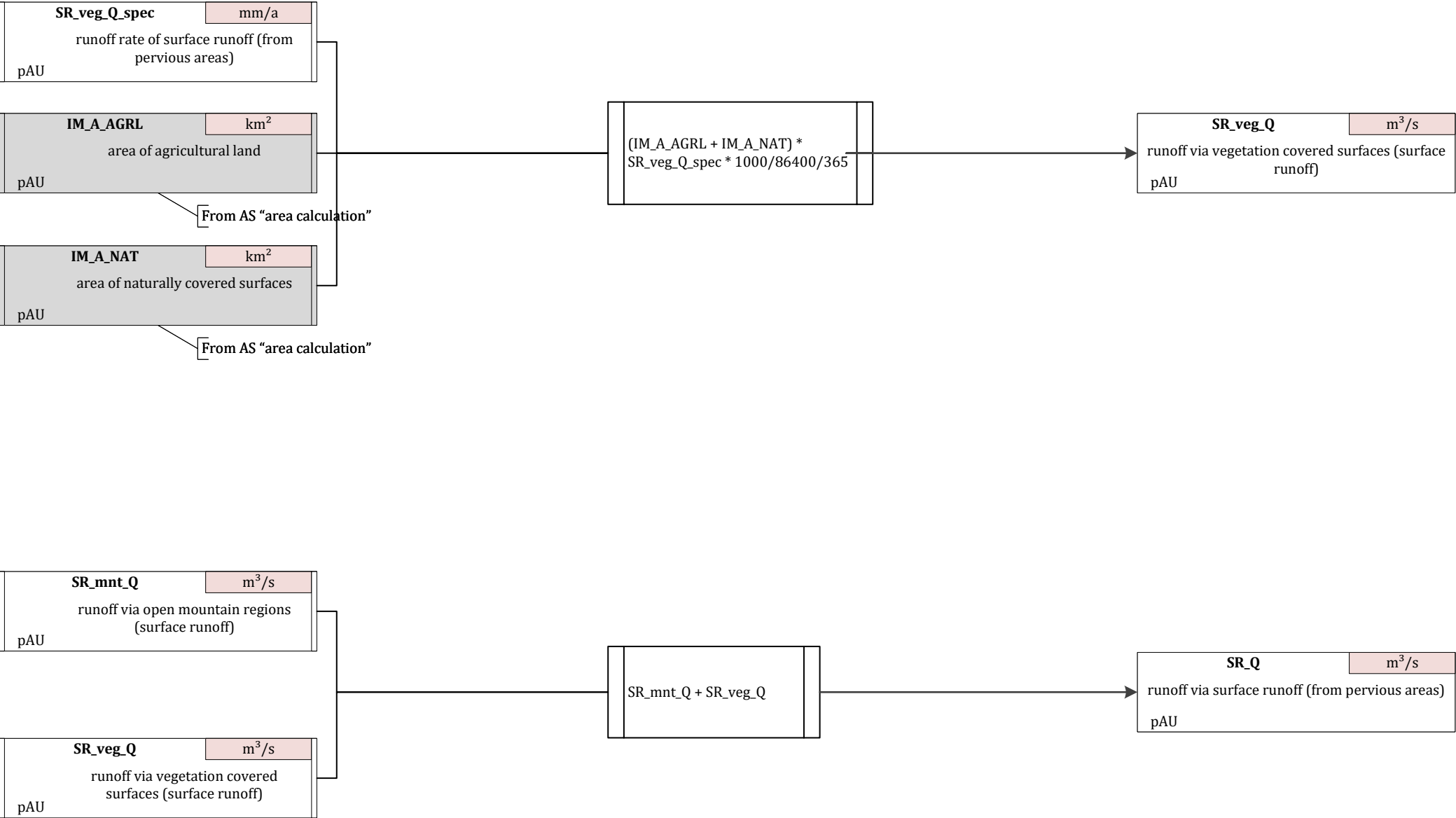


runoff balance > runoff from unsealed areas (SR)

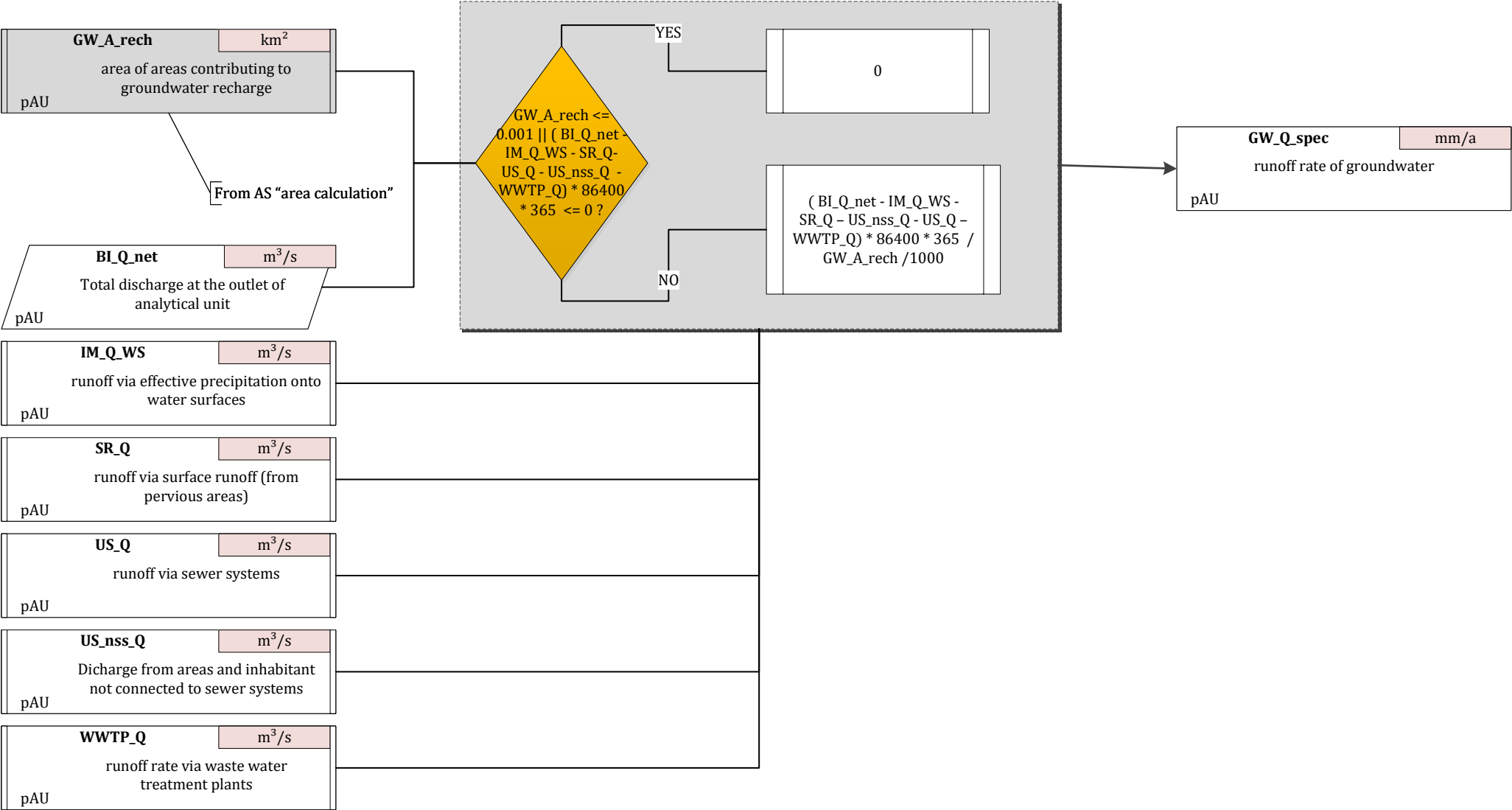




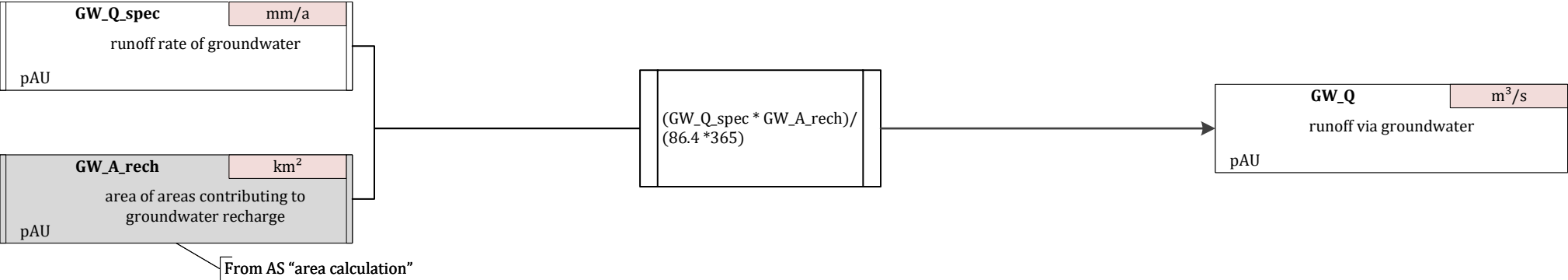
runoff balance > runoff from unsealed areas (SR)



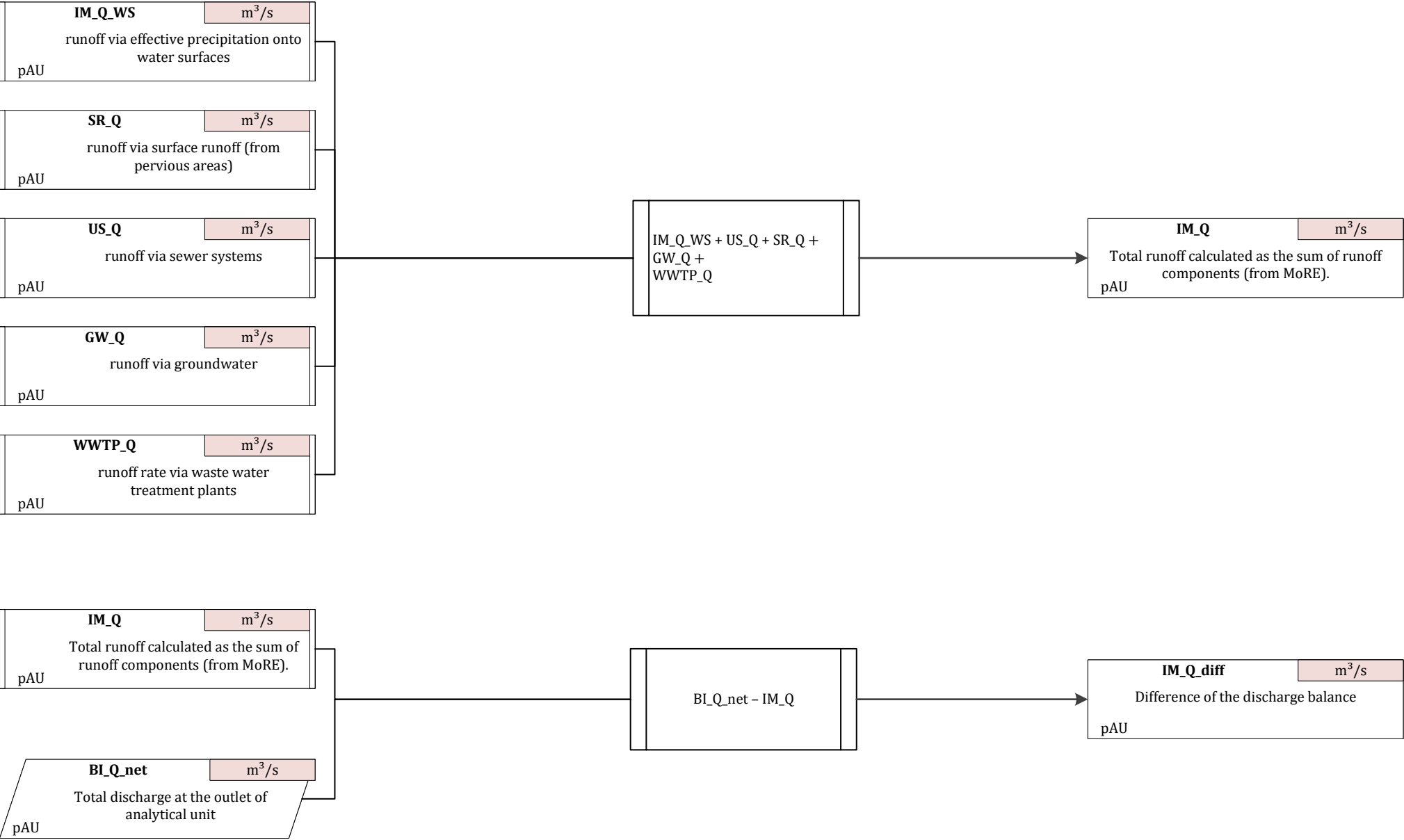
runoff balance > runoff from ground water and inter flow (GW)



runoff balance > runoff from ground water and inter flow (GW - version DU)



runoff balance > runoff, total



runoff balance > runoff, total

